



Adam Stiers
Manager, Regulatory Applications
Leave to Construct
Regulatory Affairs

tel 519-436-4558
adam.stiers@enbridge.com
EGIRegulatoryProceedings@enbridge.com

Enbridge Gas Inc.
50 Keil Drive North
Chatham, Ontario
N7M 5M1

VIA EMAIL and RESS

June 8, 2023

Nancy Marconi
Registrar
Ontario Energy Board
2300 Yonge Street, Suite 2700
Toronto, Ontario, M4P 1E4

Dear Nancy Marconi:

**Re: Enbridge Gas Inc.
Ontario Energy Board File No.
EB-2022-0086 – Dawn to Corunna Replacement Project
Change Request No. 1 - REDACTED**

Please find attached Change Request No. 1 for the Dawn to Corunna Replacement Project (the “Project”).

Enbridge Gas is filing this Change Request pursuant to the Ontario Energy Board’s (“OEB”) Condition of Approval No. 5 of the OEB’s Decision and Order dated November 3, 2022, approving leave to construct the Project.

As detailed herein, the lands rights described in the Company’s pre-filed evidence set out at Exhibit G were based on preliminary (pre-survey) Project designs and plans. The Company has subsequently completed lands survey works, refined Project designs and completed negotiations with affected landowners since that time. Accordingly, the changes requested herein reflect the best available information at this time.

As part of this Change Request, Enbridge Gas is attaching a general Project Area Map (Attachment 1), an Updated Landowner Line List (Attachment 2), and Updated Alignment Drawings of the Preferred Route (Attachment 3).

In accordance with the OEB’s *Practice Direction on Confidential Filings*, Enbridge Gas has redacted confidential information within the documents summarized in Table 1. Table 1 also contains details of the specific information and reasons for confidential treatment.

Table 1

Attachment	Description of Document	Confidential Information Location	Brief Description	Basis for Confidentiality
Attachment 2	Landowner Line List	Pages 1-5	Personal Information	The redactions relate to the names and contact information of property owners. This information should not be disclosed in accordance with the <i>Freedom of Information and Protection of Privacy Act</i> . Pursuant to section 10 of the OEB's <i>Practice Direction on Confidential Filings</i> , such information should not be provided to parties to a proceeding.

The unredacted confidential attachments will be sent separately via email to the OEB.

If you have any questions, please contact the undersigned.

Sincerely,

Adam Stiers
 Manager, Regulatory Applications - Leave to Construct

c.c.: Charles Keizer (Torys)
 Ritchie Murray (OEB staff)
 Intervenors (EB-2022-0086)

Dawn to Corunna Replacement Project Change Request

Enbridge Gas requires different (modified, reduced and/or additional) permanent easement and temporary land use rights (“TLU”) compared to that which was described in the Company’s pre-filed evidence for the Dawn to Corunna Replacement Project (the “Project”).¹ The lands rights described in the Company’s pre-filed evidence were based on preliminary (pre-survey) Project designs and plans. The Company subsequently completed lands survey works, refined Project designs and completed negotiations with landowners since that time, certain of which informed its responses to related questioning, interrogatories and undertakings (depending upon their timing).² Accordingly, the modified lands rights required for the Project at this time reflect best available information, including:

- (i) a complete survey of impacted lands;
- (ii) final engineering design(s);
- (iii) modifications for constructability/installation determined in partnership with contractors; and
- (iv) modifications made at the request of affected landowners.

In general, TLU modifications are driven by the need for additional space to store equipment, or to safely construct and install facilities (e.g., to complete trenchless installation on either side of Bear Creek).

Importantly, despite the changes requested, no additional landowners are expected to be affected by the Project. In other words, the current Change Request seeks to add/remove certain parcels or to modify the specific dimensions of parcels required from the same list of landowners originally consulted by the Company (as reflected in Exhibit G, Tab 1, Schedule 1, Attachment 2).

For ease of reference, the Company has attached an updated landowner line list showing the lands rights changes (see Attachment 2) since it filed its original Application

¹ EB-2022-0086, Application and Pre-Filed Evidence (March 21, 2022), Exhibit G, Tab 1, Schedule 1, Attachments 1 and 2

² In particular the response at Exhibit JT1.17, Attachment 1 (August 9, 2022)

and pre-filed evidence on March 21, 2022.³ Similarly, the Company has also attached updated engineering alignment drawings showing the location of the preferred route for the Project (see Attachment 3) compared to those set out within its original Application and pre-filed evidence.⁴

Construction and Restoration Practices

No impact to construction and/or restoration practices as a result of the changes sought are anticipated at this time.⁵

Environmental

As per Ministry of Citizenship and Multiculturalism (“MCM”) guidelines, an archaeological assessment will be completed on sites that were not included in the original filing before any construction activities commence.

Consultation

Enbridge Gas has consulted with the affected landowners to secure or modify the necessary land rights, as appropriate, to support Project construction/installation and operation of the approved pipeline.

Enbridge Gas is committed to continuing to meet with affected landowners to further discuss and resolve whatever questions or concerns they may have throughout Project execution/construction.

Lands

Consultation is currently on-going. All landowners listed in Attachment 2 have been or will be offered the forms of lands rights agreements approved by the OEB. Enbridge Gas will have all such executed agreements in place prior to commencement of construction on the relevant properties.

Costs

³ Exhibit G, Tab 1, Schedule 1, Attachment 2

⁴ Exhibit G, Tab 1, Schedule 1, Attachment 1

⁵ The construction methods used are described in the General Techniques and Methods of Construction section at Exhibit E, Tab 2, Schedule 1, of the pre-filed evidence.

The additional lands rights required have no material impact to the overall Project costs. Any additional costs associated with the changes requested will be allocated to the contingency budgeted for the Project.

Schedule

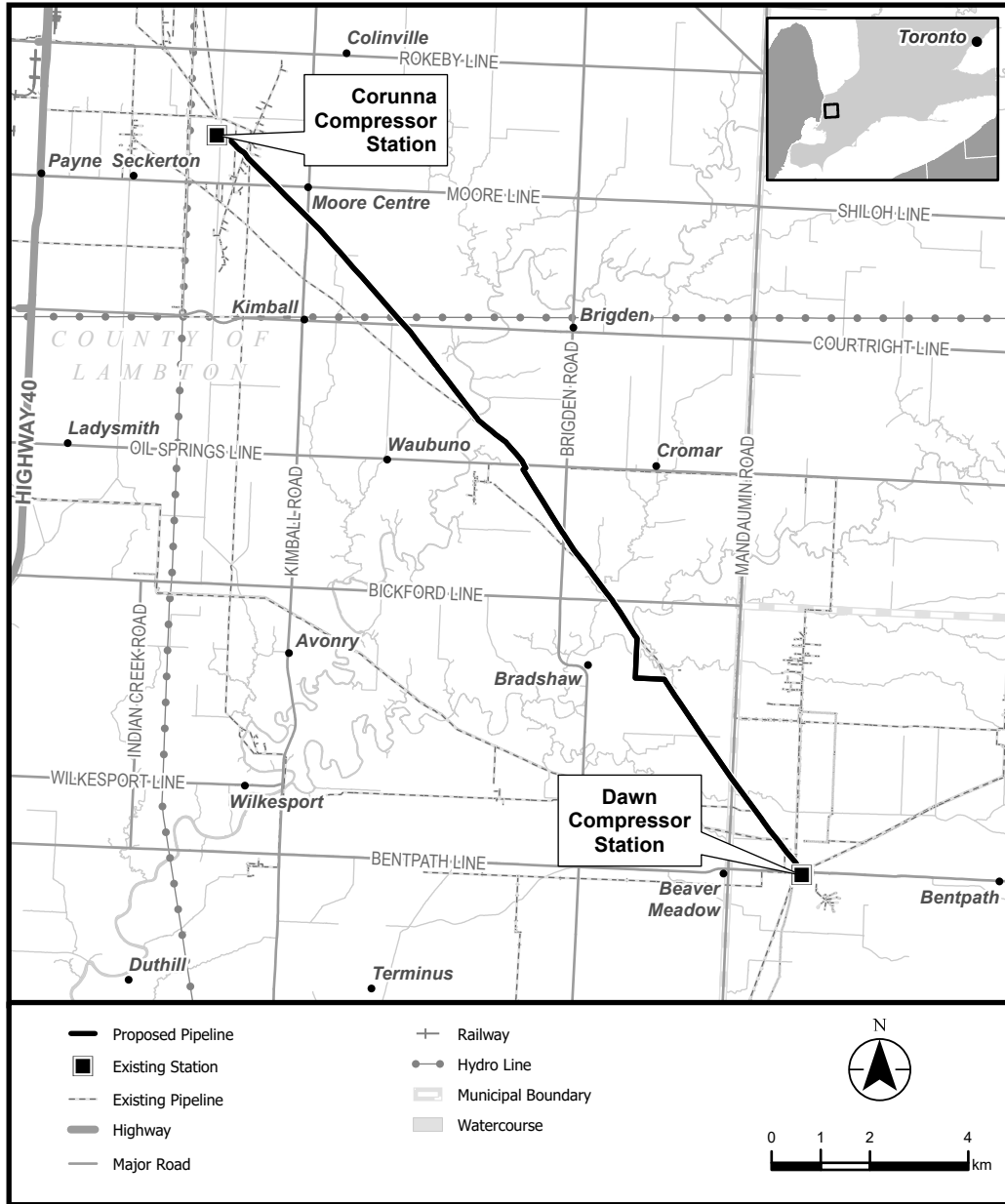
No impacts to the proposed Project in-service date (November 2023) are anticipated as a result of the changes requested.

Attachments

- Attachment 1 – Map to show an overview of the Project area.

- Attachment 2 – Updated Landowner Line List showing the proposed negotiated land rights changes. Changes from the version filed in the original filing are denoted in the columns entitled “TEMPORARY EASEMENT – REVISED” and “PERMANENT EASEMENT – REVISED” in red font.

- Attachment 3 – Updated Alignment Drawings of the Preferred Route showing all updated lands rights required. Land rights set out in the Company’s original pre-filed evidence are shown in green hatching for TLU and red hatching for permanent easements or land purchases; the dimensions of nearly all of these parcels have been modified in some regard. Lands rights changes made since the , including areas for which dimensions have been modified, have been highlighted with a bright blue shading.



File #	PIN	NAME & ADDRESS	PROPERTY DESCRIPTION	TEMPORARY EASEMENT - ORIGINAL		TEMPORARY EASEMENT - REVISED		PERMANENT EASEMENT - ORIGINAL		PERMANENT EASEMENT - REVISED	
				W	X L Hectares	W	X L Hectares	W	X L Hectares	W	X L Hectares
L1	433840141	ENBRIDGE GAS INC. 10175 - 101 STREET NW EDMONTON, AB T5J 0H3	PT LT 26 CON 1 DAWN AS IN L666594, L674924 & L209309, EXCEPT PART 5, 25R7400, PTS 5 & 6 25R10406; SIT L403876, L806259 & L806260; SIT L 193554, L252132, L423877, L849951, L849952, L897144; DAWN-EUPHEMIA; SIT EASEMENT OVER PTS 7, 8, 14, 16, 17, 20, 21, 24, 25, 28, 29 AND 31, 25R9392 AS IN LA30405	37.0 X 535.8 (IRR) 10.0 X 59.7 (IRR) IRR X IRR IRR X IRR	2.06ha 0.06ha 1.87ha 0.01ha	37.0 X 552.7 (IRR) 10.0 X 59.7 (IRR) IRR X IRR 10.0 X 6.3 (IRR)	2.11ha 0.06ha 1.85ha 0.01ha	N/A		N/A	
L2	433840098	[REDACTED]	E 1/2 LT 27 CON 1 DAWN EXCEPT L245899, S/T DN24095, L766276, PARTIALLY RELEASED BY L202947 & L202948, S/T L403877; S/T L193643, L243209, L248853, L423467, L790020, L793790, L800242, L845907; DAWN-EUPHEMIA	6.0 X 424.0 (IRR) 8.0 X 484.5 (IRR) 10.0 X 57.2 (IRR)	0.25ha 0.39ha 0.06ha	6.0 X 409.8 (IRR) 8.0 X 471.6 (IRR) 10.0 X 44.6 (IRR)	0.24ha 0.38ha 0.04ha	23.0 X 436.6 (IRR)	1.06ha	23.0 X 422.6 (IRR)	1.02ha
L3	433840097	[REDACTED]	W 1/2 LT 27 CON 1 DAWN S/T L403888; S/T L193640, L241819, L424192, L789944, L841989; DAWN-EUPHEMIA	6.0 X 359.8 (IRR) 8.0 X 295.3 (IRR) 10.0 X 60.0 (IRR)	0.21ha 0.24ha 0.06ha	6.0 X 363.2 (IRR) 8.0 X 297.9 (IRR) 10.0 X 60.0 (IRR)	0.22ha 0.24ha 0.06ha	23.0 X 312.1 (IRR)	0.77ha	23.0 X 314.8 (IRR)	0.77ha
L4	433840096	[REDACTED]	W 1/2 LT 28 CON 1 DAWN EXCEPT PT 3, 4 & 5, 25R7995, S/T L402741, S/T L763900; S/T L193644, L423081, L789941; DAWN-EUPHEMIA	6.0 X 703.7 (IRR) 8.0 X 763.4 (IRR) 20.0 X 150.0 (IRR) 10.0 X 60.0 20.0 X 100.0 (IRR) 10.0 X 60.0 (IRR)	0.42ha 0.61ha 0.29ha 0.06ha 0.22ha 0.06ha	6.0 X 696.7 (IRR) 8.0 X 756.3 (IRR) 20.0 X 150.0 (IRR) 10.0 X 60.0 20.0 X 100.0 (IRR) 10.0 X 60.0 (IRR)	0.42ha 0.61ha 0.29ha 0.06ha 0.22ha 0.06ha	23.0 X 716.1 (IRR)	1.70ha	23.0 X 709.1 (IRR)	1.68ha
L5	433920096	[REDACTED]	S 1/2 LT 30 CON 13 SOMBRA S/T INTEREST IN L270715; S/T L194041, L424189, L789940; ST. CLAIR	6.0 X 201.5 (IRR) 8.0 X 138.3 (IRR) 10.0 X 60.0 (IRR) 20.0 X 100.0 (IRR)	0.12ha 0.11ha 0.06ha 0.22ha	6.0 X 204.7 (IRR) 8.0 X 142.1 (IRR) 10.0 X 60.0 (IRR) 20.0 X 100.0 (IRR)	0.12ha 0.12ha 0.06ha 0.22ha	23.0 X 154.6 (IRR)	0.40ha	23.0 X 158.3 (IRR)	0.41ha
L6	433920119	[REDACTED]	NE 1/4 LT 30 CON 13 SOMBRA EXCEPT PT 3 PLAN 25R8586; S/T L193637, L424190; ST. CLAIR	6.0 X 300.6 (IRR) 8.0 X 361.3 (IRR)	0.18ha 0.29ha	6.0 X 270.5 (IRR) 8.0 X 331.3 (IRR)	0.16ha 0.27ha	23.0 X 313.2 (IRR)	0.77ha	23.0 X 283.0 (IRR)	0.70ha
L7	433920095	[REDACTED]	W 1/2 OF N 1/2 LT 30 CON 13 SOMBRA S/T SO29013; S/T L193638, L424188; ST. CLAIR	6.0 X 480.7 (IRR) 8.0 X 476.3 (IRR) IRR X IRR 10.0 X 60.0 (IRR)	0.28ha 0.38ha 0.02ha 0.06ha	6.0 X 503.8 (IRR) 8.0 X 503.3 (IRR) IRR X IRR 10.0 X 60.0 (IRR)	0.30ha 0.40ha 0.01ha 0.06ha	23.0 X 479.6 (IRR)	1.10ha	23.0 X 503.4 (IRR)	1.15ha
L8	433920099	[REDACTED]	N 1/2 LT 29 CON 13 SOMBRA ; ST. CLAIR	IRR X IRR 6.0 X 60.0 (IRR) 20.0 X 72.2 (IRR)	0.01ha 0.03ha 0.18ha	IRR X IRR 6.0 X 65.4 (IRR) 20.0 X 77.8 (IRR)	0.01ha 0.04ha 0.19ha	23.0 X 13.4 (IRR)	0.08ha	23.0 X 17.8 (IRR)	0.09ha
L9	433920081	[REDACTED]	PT LT 29 CON 14 SOMBRA AS IN L852214; S/T SO27505; S/T L193625, L258982, L423000; ST. CLAIR	6.0 X 818.5 (IRR) 8.0 X 818.3 (IRR) 20.0 X 100.0 (IRR) 10.0 X 60.0 (IRR)	0.49ha 0.65ha 0.21ha 0.06ha	6.0 X 814.6 (IRR) 8.0 X 814.7 (IRR) 20.0 X 100.0 (IRR) 10.0 X 60.0 (IRR)	0.48ha 0.65ha 0.21ha 0.06ha	23.0 X 818.3 (IRR)	1.88ha	23.0 X 814.6 (IRR)	1.87ha
L10	433920080	[REDACTED]	PT LT 28-30 CON 14 SOMBRA AS IN L930100; S/T L193635, L423001, L423002; ST. CLAIR	6.0 X 408.9 (IRR) 6.0 X 332.2 (IRR) 8.0 X 409.4 (IRR) 8.0 X 382.7 (IRR) 13.0 X 204.5 (IRR)	0.24ha 0.20ha 0.32ha 0.31ha 0.26ha	6.0 X 735.4 (IRR) 8.0 X 785.8 (IRR) 8.0 X 56.0 (IRR) 13.0 X 210.3 (IRR)	0.44ha 0.63ha 0.04ha 0.27ha	23.0 X 409.0 (IRR) 23.0 X 342.7 (IRR)	0.94ha 0.83ha	23.0 X 745.9 (IRR)	1.76ha
L11	433920084	[REDACTED]	PT LT 28 CON 14 SOMBRA AS IN L513965; ST. CLAIR	6.0 X 143.3 (IRR) 8.0 X 142.9 (IRR)	0.08ha 0.11ha	6.0 X 149.9 (IRR) 8.0 X 149.9 (IRR)	0.08ha 0.11ha	23.0 X 143.0 (IRR)	0.32ha	23.0 X 149.9 (IRR)	0.34ha
L12	433920085	P & A VANDERSTEEN FARMS LTD. 2659 STANLEY LINE ST. CLAIR, ON NON 1B0	PT LT 27 CON 14 SOMBRA AS IN L635585; ST. CLAIR	6.0 X 460.0 (IRR) 8.0 X 398.3 (IRR) 20.0 X 20.0 20.0 X 100.0 10.0 X 60.0	0.27ha 0.32ha 0.04ha 0.19ha 0.06ha	6.0 X 460.9 (IRR) 8.0 X 399.1 (IRR) 20.0 X 20.0 20.0 X 100.0 10.0 X 60.0	0.28ha 0.32ha 0.04ha 0.19ha 0.06ha	23.0 X 414.2 (IRR)	1.00ha	23.0 X 415.0 (IRR)	1.00ha

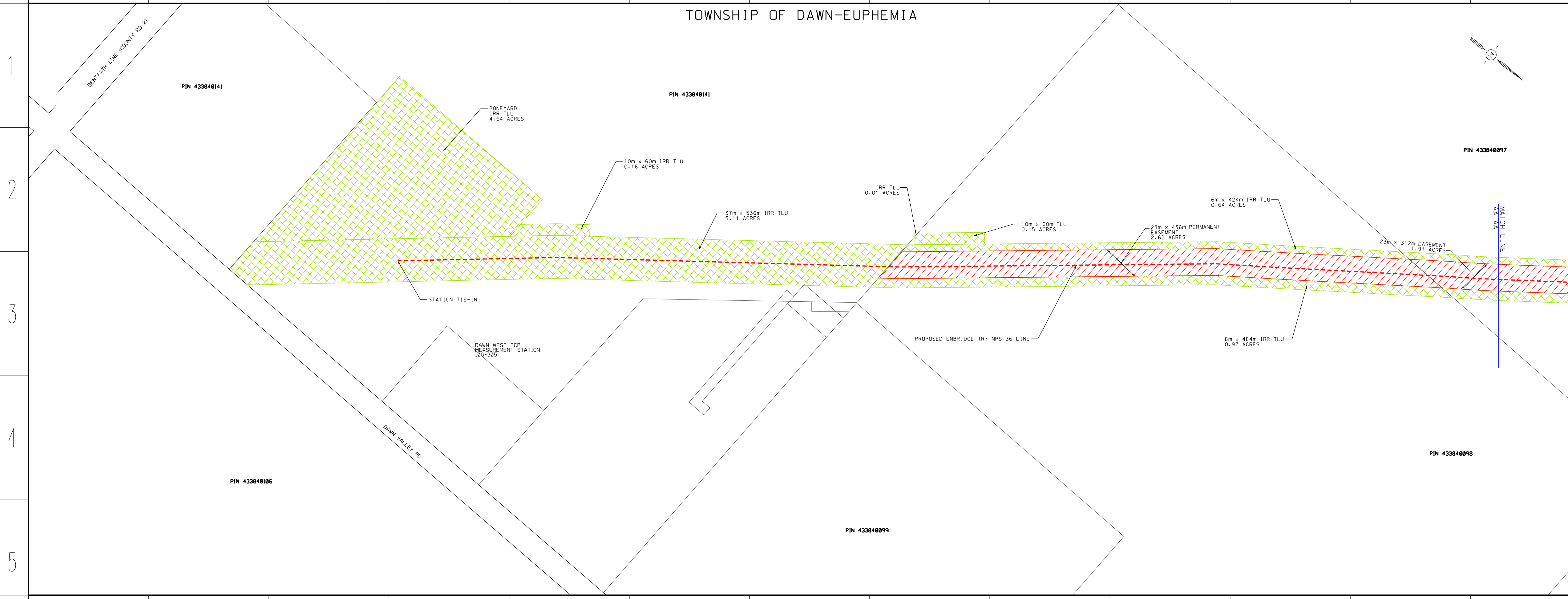
L13	433920066	[REDACTED]	S 1/2 LT 27 CON 15 SOMBRA S/T SO29017; S/T L193553, L424191; ST. CLAIR	6.0 X 704.1 (IRR) 0.42ha 8.0 X 702.4 (IRR) 0.56ha 20.0 X 100.0 0.19ha 50.0 X 67.8 (IRR) 0.38ha 50.0 X 76.7 (IRR) 0.41ha 50.0 X 80.0 (IRR) 0.46ha IRR X IRR 0.22ha 10.0 X 108.0 (IRR) 0.11ha 10.0 X 73.6 (IRR) 0.07ha 10.0 X 60.0 0.06ha	6.0 X 706.7 (IRR) 0.42ha 8.0 X 704.9 (IRR) 0.56ha 20.0 X 100.0 0.19ha 50.0 X 67.8 (IRR) 0.38ha 50.0 X 76.7 (IRR) 0.41ha 50.0 X 80.0 (IRR) 0.46ha IRR X IRR 0.22ha 10.0 X 108.0 (IRR) 0.11ha 10.0 X 73.6 (IRR) 0.07ha 10.0 X 60.0 0.06ha	23.0 X 702.9 (IRR) 1.61ha	23.0 X 705.3 (IRR) 1.62ha
L14	433920065	[REDACTED]	N 1/2 LT 27 CON 15 SOMBRA; S/T L193639, L423879; ST. CLAIR	6.0 X 462.0 (IRR) 0.28ha 8.0 X 523.4 (IRR) 0.42ha	6.0 X 462.4 (IRR) 0.28ha 8.0 X 524.3 (IRR) 0.42ha	23.0 X 474.7 (IRR) 1.14ha	23.0 X 475.2 (IRR) 1.14ha
L15	433920062	[REDACTED]	PT LT 26 CON 15 SOMBRA AS IN L533365; S/T L195055, L423878; ST. CLAIR	6.0 X 320.2 (IRR) 0.19ha 8.0 X 254.7 (IRR) 0.21ha 20.0 X 100.0 (IRR) 0.21ha 10.0 X 60.0 (IRR) 0.06ha	6.0 X 316.6 (IRR) 0.19ha 8.0 X 250.8 (IRR) 0.20ha 20.0 X 100.0 (IRR) 0.21ha 10.0 X 60.0 (IRR) 0.06ha	23.0 X 271.5 (IRR) 0.67ha	23.0 X 267.7 (IRR) 0.67ha
L16	433150082	[REDACTED]	PT LT 5 CON 1 MOORE AS IN L840473; S/T L416755; S/T L194860, L419560, MO28834; ST. CLAIR	6.0 X 165.5 (IRR) 0.10ha 8.0 X 224.3 (IRR) 0.18ha 20.0 X 100.0 (IRR) 0.21ha 10.0 X 60.0 (IRR) 0.06ha IRR X 1.7 (IRR) 0.01ha	6.0 X 165.7 (IRR) 0.10ha 8.0 X 224.3 (IRR) 0.18ha IRR X IRR 0.54ha 10.0 X 60.0 (IRR) 0.06ha IRR X IRR 0.01ha	23.0 X 177.7 (IRR) 0.46ha	23.0 X 177.8 (IRR) 0.46ha
L17	433150081	[REDACTED]	PT LT 5 CON 1 MOORE AS IN L460313; S/T 419184; S/T L193633, L422932; ST. CLAIR	6.0 X 479.3 (IRR) 0.28ha 8.0 X 479.7 (IRR) 0.38ha 10.0 X 135.9 (IRR) 0.14ha 10.0 X 150.0 0.14ha 10.0 X 60.0 (IRR) 0.06ha 10.0 X 60.0 0.06ha	6.0 X 475.7 (IRR) 0.28ha 8.0 X 476.2 (IRR) 0.38ha 10.0 X 136.4 (IRR) 0.14ha 10.0 X 145.5 (IRR) 0.14ha 10.0 X 60.0 (IRR) 0.06ha 10.0 X 60.0 0.06ha	23.0 X 479.4 (IRR) 1.10ha	23.0 X 475.8 (IRR) 1.09ha
L18	433150076	[REDACTED]	PT LT 6 CON 1 MOORE AS IN L601852; S/T L419168; S/T L193633, L422931; ST. CLAIR	6.0 X 200.5 (IRR) 0.12ha 8.0 X 136.8 (IRR) 0.11ha 20.0 X 60.0 (IRR) 0.12ha	6.0 X 210.8 (IRR) 0.13ha 8.0 X 147.7 (IRR) 0.12ha 20.0 X 60.0 (IRR) 0.12ha IRR X IRR 0.01ha	23.0 X 153.2 (IRR) 0.40ha	23.0 X 164.0 (IRR) 0.43ha
L19	433150075	[REDACTED]	S 1/2 OF N 1/2 LT 6 CON 1 MOORE S/T L94430, L94761 & L402693; S/T L118903, L201975, L422930, MO28958; ST. CLAIR	6.0 X 432.4 (IRR) 0.25ha 8.0 X 433.8 (IRR) 0.34ha	6.0 X 441.3 (IRR) 0.26ha 8.0 X 442.7 (IRR) 0.35ha	23.0 X 432.7 (IRR) 0.99ha	23.0 X 441.6 (IRR) 1.01ha
L20	433150074	[REDACTED]	N 1/4 LT 6 CON 1 MOORE; S/T L193546, L402674, L419341; ST. CLAIR	6.0 X 194.2 (IRR) 0.11ha 8.0 X 374.8 (IRR) 0.30ha 20.0 X 30.0 0.06ha 20.0 X 100.0 (IRR) 0.22ha 10.0 X 60.0 (IRR) 0.06ha IRR X IRR 0.04ha	6.0 X 179.6 (IRR) 0.10ha 8.0 X 360.7 (IRR) 0.29ha 20.0 X 145.0 0.38ha 26.3 (IRR) X 38.9 (IRR) 0.14ha IRR X IRR 0.42ha	23.0 X 326.3 (IRR) 0.80ha	23.0 X 312.9 (IRR) 0.77ha
L21	433150067	P & A VANDERSTEEN FARMS LTD., ANDREW JOHN VANDERSTEEN and PAUL ANTHONY VANDERSTEEN 3420 BRIGDEN RD RR1 MOORETOWN, ON N0N 1M0	N 1/2 LT 7 CON 1 MOORE; S/T L92639, L94852; ST. CLAIR	6.0 X 52.7 (IRR) 0.03ha IRR X 5.5 (IRR) 0.01ha 20.0 X 65.2 (IRR) 0.17ha	6.0 X 51.1 (IRR) 0.03ha IRR X IRR 0.01ha 20.0 X 63.7 (IRR) 0.16ha	23.0 X 5.5 (IRR) 0.06ha	23.0 X IRR 0.06ha
L22	433150062	P & A VANDERSTEEN FARMS LTD., ANDREW JOHN VANDERSTEEN and PAUL ANTHONY VANDERSTEEN 3420 BRIGDEN RD RR1 MOORETOWN, ON N0N 1M0	S 1/2 OF S 1/2 LT 7 CON 2 MOORE S/T INTEREST IN MO28762; S/T L833400; S/T L193626, L401828, L423880; ST. CLAIR	6.0 X 402.0 (IRR) 0.23ha 8.0 X 392.1 (IRR) 0.31ha 20.0 X 21.0 (IRR) 0.05ha 10.0 X 60.0 (IRR) 0.06ha	6.0 X 402.0 (IRR) 0.24ha 8.0 X 392.0 (IRR) 0.31ha 20.0 X 23.6 (IRR) 0.06ha 10.0 X 60.0 (IRR) 0.06ha	23.0 X 402.0 (IRR) 0.91ha	23.0 X 403.2 (IRR) 0.92ha
L23	433150061	[REDACTED]	N1/2 OF S1/2 LT 7 CON 2 MOORE S/T L401829; S/T L193627, L424004, MO28763; ST. CLAIR	6.0 X 405.5 (IRR) 0.24ha 8.0 X 405.5 (IRR) 0.32ha	6.0 X 405.6 (IRR) 0.24ha 8.0 X 405.7 (IRR) 0.32ha	23.0 X 405.5 (IRR) 0.93ha	23.0 X 405.7 (IRR) 0.93ha
L24	433150059	[REDACTED]	PT LT 7 CON 2 MOORE AS IN L577991; S/T L193628, L401504, L423881, MO28838; ST. CLAIR	6.0 X 204.5 (IRR) 0.12ha 8.0 X 266.8 (IRR) 0.21ha	6.0 X 190.8 (IRR) 0.11ha 8.0 X 253.0 (IRR) 0.20ha	23.0 X 217.4 (IRR) 0.55ha	23.0 X 203.7 (IRR) 0.52ha

L25	433150057	[REDACTED]	E 1/2 LT 8 CON 2 MOORE S/T MO30080; S/T L193631, L412583, L424005, MO28772; ST. CLAIR	6.0 X 463.5 (IRR) 8.0 X 397.0 (IRR) 36.3 X 100.0 86.9 X 100.0	0.28ha 0.32ha 0.36ha 0.86ha	6.0 X 477.2 (IRR) 8.0 X 410.8 (IRR) 28.7 X 100.0 166.6 X 100.0	0.29ha 0.33ha 0.28ha 1.67ha	23.0 X 414.2 (IRR) 100.0 X 100.0 (FEE)	1.01ha 1.00ha	23.0 X 427.9 (IRR) 100.0 X 100.0 (FEE)	1.04ha 1.00ha
L26	433130056	[REDACTED]	SE1/4 LT 8 CON 3 MOORE S/T L193550 & L424788; ST. CLAIR	6.0 X 134.2 (IRR) 8.0 X 71.2 (IRR) 10.0 X 48.0 (IRR) 20.0 X 100.0 (IRR)	0.08ha 0.06ha 0.06ha 0.21ha	6.0 X 122.4 (IRR) 8.0 X 54.7 (IRR) 10.0 X 31.6 (IRR) 20.0 X 100.0 (IRR)	0.07ha 0.05ha 0.04ha 0.21ha	23.0 X 89.9 (IRR)	0.25ha	23.0 X 73.2 (IRR)	0.22ha
L27	433130059	[REDACTED]	SW1/4 LT 8 CON 3 MOORE S/T L193550 & L424009; S/T L401830; ST. CLAIR	6.0 X 438.1 (IRR) 8.0 X 440.2 (IRR) 6.8 (IRR) X 11.9 (IRR)	0.26ha 0.35ha 0.01ha	6.0 X 437.6 (IRR) 8.0 X 444.5 (IRR) 10.0 X 11.2 (IRR)	0.26ha 0.35ha 0.01ha	23.0 X 438.2 (IRR)	1.00ha	23.0 X 437.8 (IRR)	1.01ha
L28	433130060	[REDACTED]	SE1/4 LT 9 CON 3 MOORE EXCEPT SRO PT 12, 25R2187; S/T L193556 & L424006; ST. CLAIR	6.0 X 357.4 (IRR) 8.0 X 361.2 (IRR) 10.0 X 60.0 (IRR) 20.0 X 100.0 (IRR)	0.21ha 0.29ha 0.06ha 0.21ha	6.0 X 372.0 (IRR) 8.0 X 375.7 (IRR) 10.0 X 60.0 (IRR) 20.0 X 100.0 (IRR) IRR X IRR	0.22ha 0.30ha 0.06ha 0.21ha 0.30ha	23.0 X 358.2 (IRR)	0.82ha	23.0 X 372.8 (IRR)	0.86ha
L29	433130063	[REDACTED]	PT LT 9-10 CON 3 MOORE; PT RDAL BTN LT 9 AND 10 CON 3 MOORE CLOSED BY UNREGISTERED BYLAW NO. 1866; PARTS 1, 2 & 3, 25R1676 EXCEPT SRO PT 9, 25R2187; S/T L193555 & L420177; S/T L412582, L508107, MO28841; ST. CLAIR	8.0 X 36.9 (IRR) 10.0 X 53.7 (IRR)	0.03ha 0.06ha	8.0 X 28.4 (IRR) 10.0 X 45.1 (IRR)	0.02ha 0.05ha	IRR X 36.9 (IRR)	0.03ha	IRR X IRR	0.01ha
L30	433130064	[REDACTED]	PT LT 9-10 CON 3 MOORE; PT RDAL BTN LT 9 AND 10 CON 3 MOORE CLOSED BY UNREGISTERED BYLAW NO. 1866; AS IN L954456 EXCEPT SRO PT 10, 25R2187; S/T L193555 & L424003; S/T L412581, L452979, L508107, MO28841; ST. CLAIR	8.0 X 1001.9 (IRR) 6.0 X 988.6 (IRR) 50.0 X 80.0 (IRR) 42.9 X 69.9 (IRR) 20.0 X 100.0 (IRR) 10.0 X 6.2 (IRR)	0.80ha 0.59ha 0.40ha 0.39ha 0.21ha 0.01ha	8.0 X 450.6 (IRR) 6.0 X 452.2 (IRR) 50.0 X 164.2 (IRR) 26.5 X 139.8 (IRR) 20.0 X 100.0 (IRR) 10.0 X 1.6 (IRR) IRR X IRR	0.36ha 0.27ha 0.92ha 0.63ha 0.21ha 0.01ha 0.24ha	23.0 X 999.5 (IRR)	2.31ha	23.0 X 458.3 (IRR)	1.06ha
L31	433130067	[REDACTED]	LT 10 CON 3 MOORE LYING W OF BEAR CREEK EXCEPT PT 1, 25R1737; S/T INTEREST IN L844537; S/T L193549 & L424281; S/T L401836, L452979, L508107; ST. CLAIR	See PIN 433130064 (L30) for original TLU dimensions		8.0 X 557.9 (IRR) 6.0 X 539.8 (IRR) 35.0 X 157.6 (IRR) IRR X IRR IRR X IRR	0.44ha 0.32ha 0.67ha 0.51ha 1.14ha	See PIN 433130064 (L30) for original Permanent Easement dimensions		23.0 X 543.3 (IRR)	1.26ha
L32	433130068	[REDACTED]	PT LT 10 CON 3 MOORE PT 1, 25R1737; ST. CLAIR	N/A		IRR X IRR IRR X IRR	2.16ha 0.41ha	N/A		N/A	
L33	433130078	[REDACTED]	PT LT 10-11 CON 4 MOORE AS IN L952871 & L952870; S/T L424008; S/T L401835, L508108, MO28841; ST. CLAIR	8.0 X 445.3 (IRR) 6.0 X 445.3 (IRR)	0.36ha 0.27ha	8.0 X 440.8 (IRR) 6.0 X 441.1 (IRR)	0.35ha 0.26ha	23.0 X 445.3 (IRR)	1.02ha	23.0 X 440.9 (IRR)	1.01ha
L34	433130079	[REDACTED]	PT LT 11 CON 4 MOORE AS IN L952872; EXCEPT L415797 & PT 3, PP926; S/T L193548 & L424007; S/T L401835, L508108; ST. CLAIR	8.0 X 762.2 (IRR) 6.0 X 825.1 (IRR)	0.61ha 0.49ha	8.0 X 750.2 (IRR) 6.0 X 812.9 (IRR)	0.60ha 0.49ha	23.0 X 778.4 (IRR)	1.84ha	23.0 X 766.4 (IRR)	1.81ha
L35	433130077	[REDACTED]	PT LT 12 CON 4 MOORE AS IN L839438; S/T L196415 & L430343; S/T MO28816; S/T L422933; ST. CLAIR	8.0 X 236.9 (IRR) 6.0 X 237.3 (IRR)	0.18ha 0.14ha	8.0 X 239.3 (IRR) 6.0 X 239.8 (IRR)	0.19ha 0.14ha	23.0 X 237.0 (IRR)	0.54ha	23.0 X 239.5 (IRR)	0.55ha
L36	433130076	[REDACTED]	PT LT 12 CON 4 MOORE AS IN L776786 EXCEPT PT 3, 25R1966; S/T L193559 & L423040; S/T L403874; ST. CLAIR	8.0 X 329.1 (IRR) 6.0 X 268.4 (IRR) 10.0 X 59.8 (IRR) 20.0 X 100.3 (IRR)	0.27ha 0.16ha 0.06ha 0.21ha	8.0 X 334.0 (IRR) 6.0 X 273.2 (IRR) 10.0 X 59.8 (IRR) 20.0 X 100.3 (IRR)	0.27ha 0.16ha 0.06ha 0.21ha	23.0 X 280.9 (IRR)	0.70ha	23.0 X 285.8 (IRR)	0.71ha
L37	433020105	[REDACTED]	PT LT 12 CON 5 MOORE AS IN L948796 LYING S OF FORMER RAILWAY; S/T L403873; S/T L129025, L193545, L274194, L422934; ST. CLAIR	8.0 X 175.2 (IRR) 6.0 X 177.1 (IRR) 10.0 X 60.0 (IRR) 20.0 X 100.1 (IRR)	0.14ha 0.10ha 0.06ha 0.21ha	8.0 X 174.5 (IRR) 6.0 X 176.6 (IRR) 10.0 X 60.0 (IRR) 20.0 X 100.1 (IRR)	0.13ha 0.10ha 0.06ha 0.21ha	23.0 X 175.7 (IRR)	0.40ha	23.0 X 175.0 (IRR)	0.40ha

L38	433020270	THE HYDRO-ELECTRIC POWER COMMISSION OF ONTARIO 185 CLEGG ROAD MARKHAM ON L6G 1B7	PT LT 10-12 CON 5 MOORE SRO AS IN L207689; S/T L318716, L335958, L428389, L925086; ST. CLAIR	8.0 X 36.1 (IRR) 6.0 X 36.1 (IRR)	0.02ha 0.02ha	8.0 X 36.8 (IRR) 6.0 X 36.8 (IRR)	0.02ha 0.02ha	23.0 X 36.1 (IRR)	0.08ha	23.0 X 36.8 (IRR)	0.08ha
L39	433020104	[REDACTED]	PT LT 12 CON 5 MOORE AS IN L948796 LYING N OF FORMER RAILWAY; S/T L403873; S/T L193545, L220883, L422934, L847881; ST. CLAIR	8.0 X 71.5 (IRR) 6.0 X 131.9 (IRR) 10.0 X 52.0 (IRR) 20.0 X 143.6 (IRR)	0.06ha 0.08ha 0.06ha 0.32ha	8.0 X 65.9 (IRR) 6.0 X 125.5 (IRR) 10.0 X 46.7 (IRR) 20.0 X 137.0 (IRR)	0.05ha 0.07ha 0.05ha 0.31ha	23.0 X 87.1 (IRR)	0.25ha	23.0 X 81.3 (IRR)	0.23ha
L40	433020079	[REDACTED]	PT LT 13 CON 5 MOORE AS IN L572432 N OF FORMER RAILWAY; S/T DEBTS IN L572432; S/T L403873; S/T L193545, L220883, L422934; ST. CLAIR	8.0 X 438.0 (IRR) 6.0 X 438.9 (IRR) 10.0 X 60.0 (IRR) 20.0 X 100.0 (IRR)	0.35ha 0.26ha 0.06ha 0.22ha	8.0 X 435.7 (IRR) 6.0 X 436.1 (IRR) 10.0 X 60.0 (IRR) 20.0 X 100.0 (IRR)	0.34ha 0.26ha 0.06ha 0.22ha	23.0 X 438.3 (IRR)	1.00ha	23.0 X 435.8 (IRR)	1.00ha
L41	433020077	[REDACTED]	PT LT 13 CON 5 MOORE AS IN L276349 N OF FORMER RAILWAY; S/T L401826; S/T L193629, L220884, L422935; ST. CLAIR	8.0 X 160.7 (IRR) 6.0 X 101.7 (IRR)	0.13ha 0.06ha	8.0 X 183.7 (IRR) 6.0 X 125.4 (IRR)	0.15ha 0.07ha	23.0 X 113.9 (IRR)	0.31ha	23.0 X 137.4 (IRR)	0.36ha
L42	433020286	NICHOLSON FARMS LTD. 3178 KIMBALL RD COURTRIGHT, ON NON 1M0	W 1/2 OF W 1/2 LT 14 CON 6 MOORE; PT LT 15 CON 6 MOORE AS IN L483845 EXCEPT PTS 1 & 2 25R4094; PT LT 13-15 CON 5 MOORE AS IN L483841, L483952, L483953 EXCEPT PT 1 25R9662 & SRO L535801; T/W L548544; S/T L193551, L193630, L193632, L422104, L426048, L426049; ST. CLAIR	8.0 X 467.5 (IRR) 8.0 X 470.2 (IRR) 8.0 X 185.0 (IRR) 8.0 X 482.6 (IRR) 6.0 X 467.7 (IRR) 6.0 X 470.7 (IRR) 6.0 X 219.3 (IRR) 6.0 X 480.8 (IRR)	0.37ha 0.37ha 0.15ha 0.38ha 0.27ha 0.28ha 0.13ha 0.29ha	8.0 X 1566.3 (IRR) 6.0 X 933.0 (IRR) 6.0 X 692.0 (IRR)	1.25ha 0.55ha 0.41ha	23.0 X 467.6 (IRR) 23.0 X 470.4 (IRR) 23.0 X 200.9 (IRR) 23.0 X 481.0 (IRR)	1.07ha 1.08ha 0.49ha 1.10ha	23.0 X 1582.2 (IRR)	3.69ha
L43	433020062	MOORCO INCORPORATED 1705 MOORE LINE MOORETOWN, ON NON 1M0	PT LT 13-14 CON 6 MOORE AS IN L823119; S/T L704025, L704029 & L704030; ST. CLAIR	6.0 X 27.0 (IRR)	0.02ha	6.0 X 2.8 (IRR)	0.01ha	IRR X 27.0 (IRR)	0.02ha	IRR X IRR	0.01ha
L44	433020057	[REDACTED]	PT LT 15 CON 6 MOORE AS IN L928094; S/T L193630, L427111; ST. CLAIR	IRR X 0.9 (IRR) 8.0 X 46.4 (IRR)	0.01ha 0.04ha	6.0 X 25.1 (IRR) 8.0 X 84.4 (IRR)	0.01ha 0.07ha	23.0 X 0.9 (IRR)	0.05ha	23.0 X 37.4 (IRR)	0.14ha
L45	433020055	[REDACTED]	PT LT 15 CON 6 MOORE AS IN L466518; S/T L193630, L422349; ST. CLAIR	6.0 X 210.4 (IRR) 8.0 X 221.8 (IRR) 10.0 X 12.3 (IRR)	0.13ha 0.17ha 0.01ha	6.0 X 220.7 (IRR) 8.0 X 220.7 (IRR) 10.0 X 23.8 (IRR)	0.13ha 0.17ha 0.02ha	23.0 X 221.6 (IRR)	0.50ha	23.0 X 220.7 (IRR)	0.50ha
L46	433020053	[REDACTED]	N 1/2 LT 15 CON 6 MOORE; S/T L193558, L422936; ST. CLAIR	6.0 X 118.7 (IRR) 8.0 X 56.8 (IRR) 10.0 X 36.7 (IRR) 20.0 X 100.0 (IRR)	0.07ha 0.05ha 0.04ha 0.21ha	6.0 X 107.3 (IRR) 8.0 X 45.2 (IRR) 10.0 X 25.1 (IRR) 20.0 X 100.0 (IRR)	0.06ha 0.04ha 0.03ha 0.21ha	23.0 X 72.7 (IRR)	0.21ha	23.0 X 61.3 (IRR)	0.19ha

L47	433030091	R & S EYRE FARMS INC. 374 NASH COURT CORUNNA ON N0N 1G0	PT LT 16 CON 6 MOORE AS IN L598450 EXCEPT L513156; S/T INTEREST IN L522475; S/T L193544, L193557, L402692, L408152, L426430; ST. CLAIR	6.0 X 249.2 (IRR) 0.14ha 8.0 X 249.4 (IRR) 0.19ha 10.0 X 60.0 (IRR) 0.06ha 20.0 X 249.0 (IRR) 0.49ha	6.0 X 214.7 (IRR) 0.12ha 8.0 X 214.8 (IRR) 0.17ha 10.0 X 60.0 (IRR) 0.06ha 20.0 X 214.7 (IRR) 0.42ha	23.0 X 249.2 (IRR) 0.57ha	23.0 X 214.7 (IRR) 0.49ha
L48	433030090	[REDACTED]	PT LT 16 CON 6 MOORE PT 1, 25R2140; S/T L193544, L402692, L422350, L432417, L704022; ST. CLAIR	6.0 X 386.7 (IRR) 0.23ha 8.0 X 386.6 (IRR) 0.30ha 20.0 X 53.1 (IRR) 0.12ha 20.0 X 281.5 (IRR) 0.58ha	6.0 X 391.3 (IRR) 0.23ha 8.0 X 391.3 (IRR) 0.31ha 20.0 X 77.9 (IRR) 0.17ha 20.0 X 261.2 (IRR) 0.54ha	23.0 X 386.6 (IRR) 0.89ha	23.0 X 391.3 (IRR) 0.90ha
L49	433030089	[REDACTED]	PT LT 16 CON 6 MOORE AS IN L927783; S/T L408153, L426050, L704020; ST. CLAIR	6.0 X 205.3 (IRR) 0.12ha 8.0 X 205.2 (IRR) 0.16ha 20.0 (IRR) X 100.0 (IRR) 0.15ha IRR X IRR 0.07ha	6.0 X 205.1 (IRR) 0.12ha 8.0 X 204.7 (IRR) 0.16ha 20.0 (IRR) X 100.0 (IRR) 0.12ha IRR X IRR 0.07ha	23.0 X 205.2 (IRR) 0.47ha	23.0 X 204.8 (IRR) 0.47ha
L50	433030088	[REDACTED]	PT LT 16-17 CON 6 MOORE AS IN L869199, S/T L361136, L338801; S/T L112307, L193562, L422106, L704019, L704021; ST. CLAIR	8.0 X 60.1 (IRR) 0.05ha IRR X 14.3 (IRR) 0.01ha 10.0 X 60.0 (IRR) 0.06ha	8.0 X 90.3 (IRR) 0.07ha 8.0 X 214.8 (IRR) 0.04ha 10.0 X 60.0 (IRR) 0.06ha	23.0 X 14.3 (IRR) 0.08ha	23.0 X 44.2 (IRR) 0.15ha
L51	432980113	[REDACTED]	W 1/2 LT 16 CON 7 MOORE; E 1/2 OF E 1/2 LT 17 CON 7 MOORE; S/T L201188, L424194; ST. CLAIR	6.0 X 156.4 (IRR) 0.09ha 8.0 X 94.6 (IRR) 0.08ha 20.0 X 100.0 (IRR) 0.22ha 10.0 X 60.0 (IRR) 0.06ha	6.0 X 135.2 (IRR) 0.08ha 8.0 X 73.5 (IRR) 0.06ha 20.0 X 100.0 (IRR) 0.22ha 10.0 X 53.6 (IRR) 0.06ha	23.0 X 110.5 (IRR) 0.30ha	23.0 X 89.5 (IRR) 0.25ha
L52	432980112	[REDACTED]	W 1/2 OF E 1/2 LT 17 CON 7 MOORE; S/T L193561, L409235, L422937, L340694, L361135; ST. CLAIR	6.0 X 203.5 (IRR) 0.12ha 8.0 X 203.4 (IRR) 0.16ha	6.0 X 203.6 (IRR) 0.12ha 8.0 X 203.9 (IRR) 0.16ha	23.0 X 203.4 (IRR) 0.46ha	23.0 X 203.6 (IRR) 0.46ha
L53	432980124	[REDACTED]	E 1/2 OF W 1/2 LT 17 CON 7 MOORE; ST. CLAIR; S/T EASEMENT AS IN L419342; S/T L733722	6.0 X 207.0 (IRR) 0.12ha 8.0 X 207.2 (IRR) 0.16ha	6.0 X 204.0 (IRR) 0.12ha 8.0 X 204.2 (IRR) 0.16ha	23.0 X 207.2 (IRR) 0.47ha	23.0 X 204.1 (IRR) 0.46ha
L54	432980123	[REDACTED]	W1/2 OF W1/2 LT 17 CON 7 MOORE; ST. CLAIR	6.0 X 199.7 (IRR) 0.12ha 8.0 X 199.7 (IRR) 0.16ha 10.0 X 11.9 (IRR) 0.01ha	6.0 X 203.6 (IRR) 0.12ha 8.0 X 203.9 (IRR) 0.16ha	23.0 X 199.7 (IRR) 0.46ha	23.0 X 203.6 (IRR) 0.46ha
L55	432980125	[REDACTED]	E 1/2 LT 18 CON 7 MOORE EXCEPT PTS 1 & 2 PLAN 25R7392; S/T MO30904; S/T L193543, L420176, L442583; ST. CLAIR	6.0 X 414.8 (IRR) 0.25ha 8.0 X 414.5 (IRR) 0.33ha 10.0 X 414.9 (IRR) 0.41ha IRR X IRR 0.32ha	6.0 X 416.3 (IRR) 0.24ha 8.0 X 415.6 (IRR) 0.33ha 8.0 X 416.4 (IRR) 0.41ha IRR X IRR 0.32ha	23.0 X 414.6 (IRR) 0.95ha	23.0 X 415.8 (IRR) 0.95ha
L56	433150056	[REDACTED]	W 1/2 LT 8 CON 2 MOORE S/T L673975, L570603, L341834, L283983; S/T L90140; ST. CLAIR	76.6 X 100.0 0.76ha	85.1 X 100.0 0.85ha	N/A	N/A
L57	432980107	912176 ONTARIO LIMITED (ENBRIDGE) 10175 - 101 STREET NW EDMONTON, AB T5J 0H3	E 1/2 OF W 1/2 LT 18 CON 7 MOORE S/T MO30905; S/T L194331; ST. CLAIR	162.8 X 366.0 (IRR) 6.14ha	157.6 X 379.1 (IRR) 6.14ha	N/A	N/A
L58	432980106	912176 ONTARIO LIMITED (ENBRIDGE) 10175 - 101 STREET NW EDMONTON, AB T5J 0H3	PT LT 18 CON 7 MOORE DESIGNATED PTS 1,2,3,4,5,6,7,8 PLAN 25R9758; S/T EASEMENT OVER PT 1 PLAN 25R9758 IN FAVOUR OF THE CONSUMERS' GAS CO. LTD. AS IN MO30907; S/T EASEMENT IN GROSS OVER PT 3 PLAN 25R9758 AS IN L193965, L409236; S/T EASEMENT IN GROSS OVER PT 3 PLAN 25R9758 AS IN L422105; S/T EASEMENT IN GROSS OVER PT 5 PLAN 25R9758 AS IN L442584; S/T EASEMENT OVER PT 7 PLAN 25R9758 IN FAVOUR OF PT LT 18 CON 8 AS IN LA67038 ST. CLAIR SUBJECT TO AN EASEMENT IN GROSS OVER PT 1 PL 25R10402 AS IN LA161633	142.7 X 277.2 (IRR) 4.45ha	152.7 X 284.5 (IRR) 4.92ha	N/A	N/A

TOWNSHIP OF DAWN-EUPHEMIA



LEGEND

- PROPOSED NPS 36 PIPELINE (9308 kPa) - - - - -
- EXISTING EASEMENT - - - - -
- NEW PROPOSED ENBRIDGE EASEMENT/PURCHASE - - - - -
- TEMPORARY LAND USE - - - - -
- ACCESS LANE - - - - -
- EXISTING HYDRO/FOREIGN EASEMENT - - - - -
- EXISTING DRAIN/STREAM/WATERCOURSE - - - - -

REDACTED
 Filed: 2022-06-08
 EB-2022-0086
 Change Request
 Attachment 3
 Page 1 of 16

DESIGN PARAMETERS

A	2021-11-22	N.C.	G.S.	DEB FILING
No.	DATE	BY	APPD	REMARKS

ENGINEER: GRANT STRACHAN

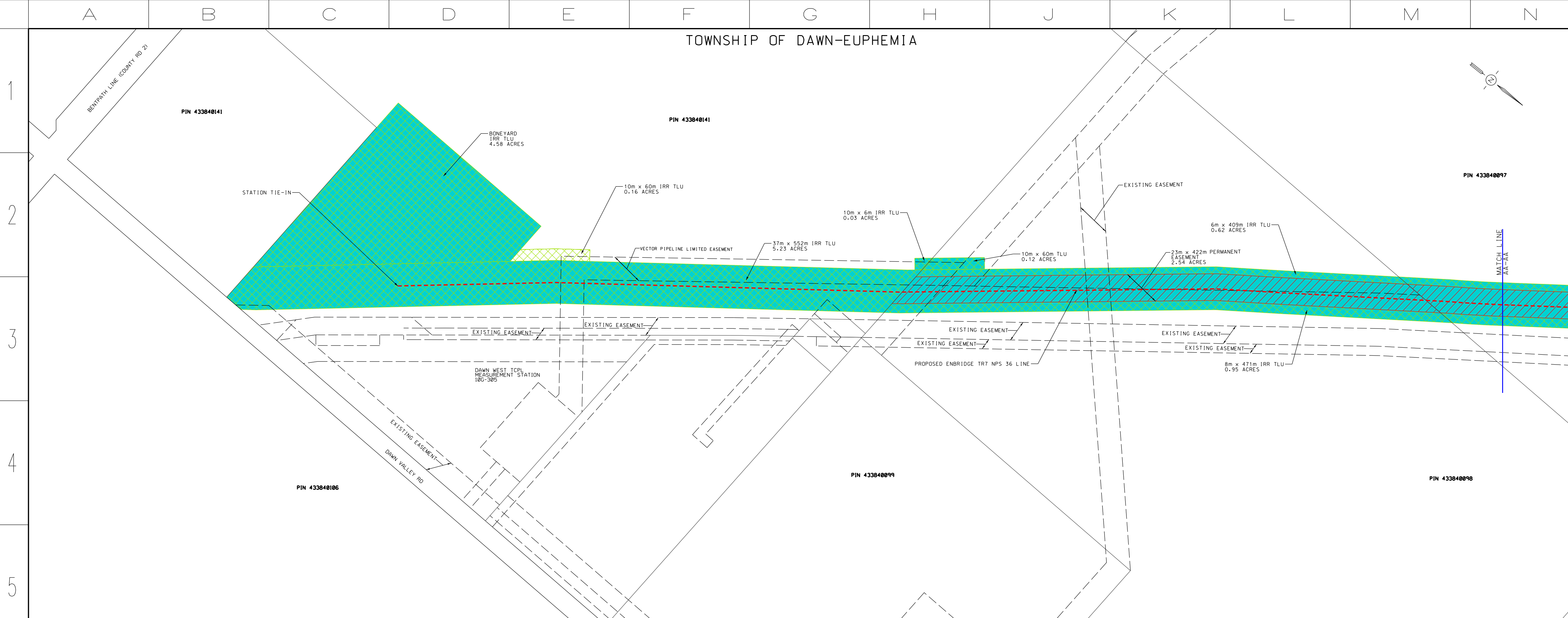
PRELIMINARY

ENBRIDGE
 Life Takes Energy

PROPOSED DAWN TO CORUNNA TR7 - NPS 36 PIPELINE
 TOWNSHIPS OF DAWN/EUPHEMIA & ST. CLAIR
 START TO MATCH LINE AA-AA

DRAWN BY	DATE	PLT SPEC	1:2000
CHECKED BY	DATE	CAD CODE	PL3430-DEB-01A.dgn
APPROVED BY	DATE	FILE REVISION DATE	2023-06-06
SITE STRIP	SHEET N/A	DRAWING No.	PL3430-DEB-01A

TOWNSHIP OF DAWN-EUPHEMIA



LEGEND

- PROPOSED NPS 36 PIPELINE (9308 kPa) - - - - -
- EXISTING EASEMENT - - - - -
- NEW PROPOSED ENBRIDGE EASEMENT/PURCHASE - - - - -
- TEMPORARY LAND USE - - - - -
- ACCESS LANE - - - - -
- EXISTING HYDRO/FOREIGN EASEMENT - - - - -
- EXISTING DRAIN/STREAM/WATERCOURSE - - - - -
- NEW LAND RIGHTS IN CHANGE REQUEST #1 - - - - -

DESIGN PARAMETERS

B	2023-06-06	N.C.	G.S.	CHANGE REQUEST #1
A	2021-11-22	N.C.	G.S.	DEB FILING
No.	DATE	BY	APPD	REMARKS

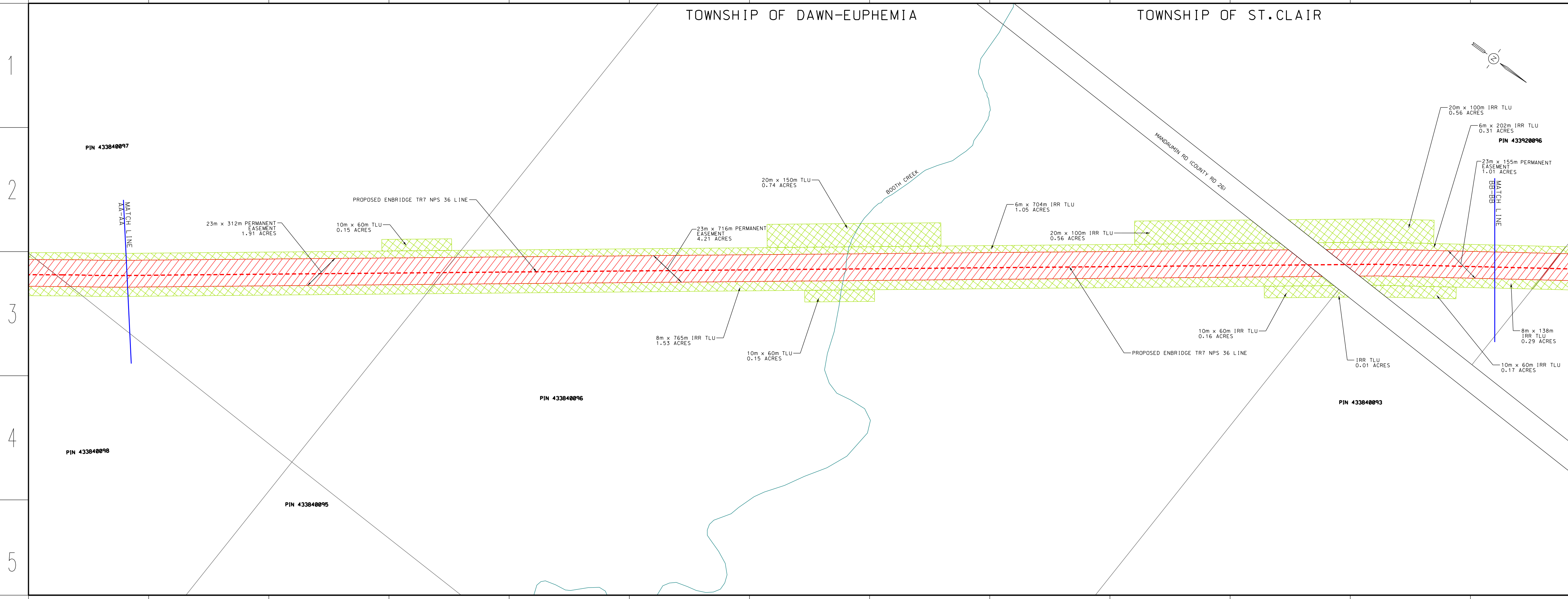
ENGINEER: GRANT STRACHAN

PRELIMINARY

ENBRIDGE
 Life Takes Energy

PROPOSED DAWN TO CORUNNA TR7 - NPS 36 PIPELINE
 TOWNSHIPS OF DAWN/EUPHEMIA & ST. CLAIR
 START TO MATCH LINE AA-AA

DRAWN BY	DATE	PLT SPEC	1:2000
CHECKED BY	DATE	CAD CODE	PL3430-DEB-01A.dgn
APPROVED BY	DATE	FILE REVISION DATE	2023-06-06
SITE STRIP	SHEET N/A	DRAWING No.	PL3430-DEB-01A



LEGEND

- PROPOSED NPS 36 PIPELINE (9308 kPa) - - - - -
- EXISTING EASEMENT - - - - -
- NEW PROPOSED ENBRIDGE EASEMENT/PURCHASE - - - - -
- TEMPORARY LAND USE - - - - -
- ACCESS LANE - - - - -
- EXISTING HYDRO/FOREIGN EASEMENT - - - - -
- EXISTING DRAIN/STREAM/WATERCOURSE - - - - -

REDACTED
 Filed: 2022-06-08
 EB-2022-0086
 Change Request
 Attachment 3
 Page 2 of 16

DESIGN PARAMETERS

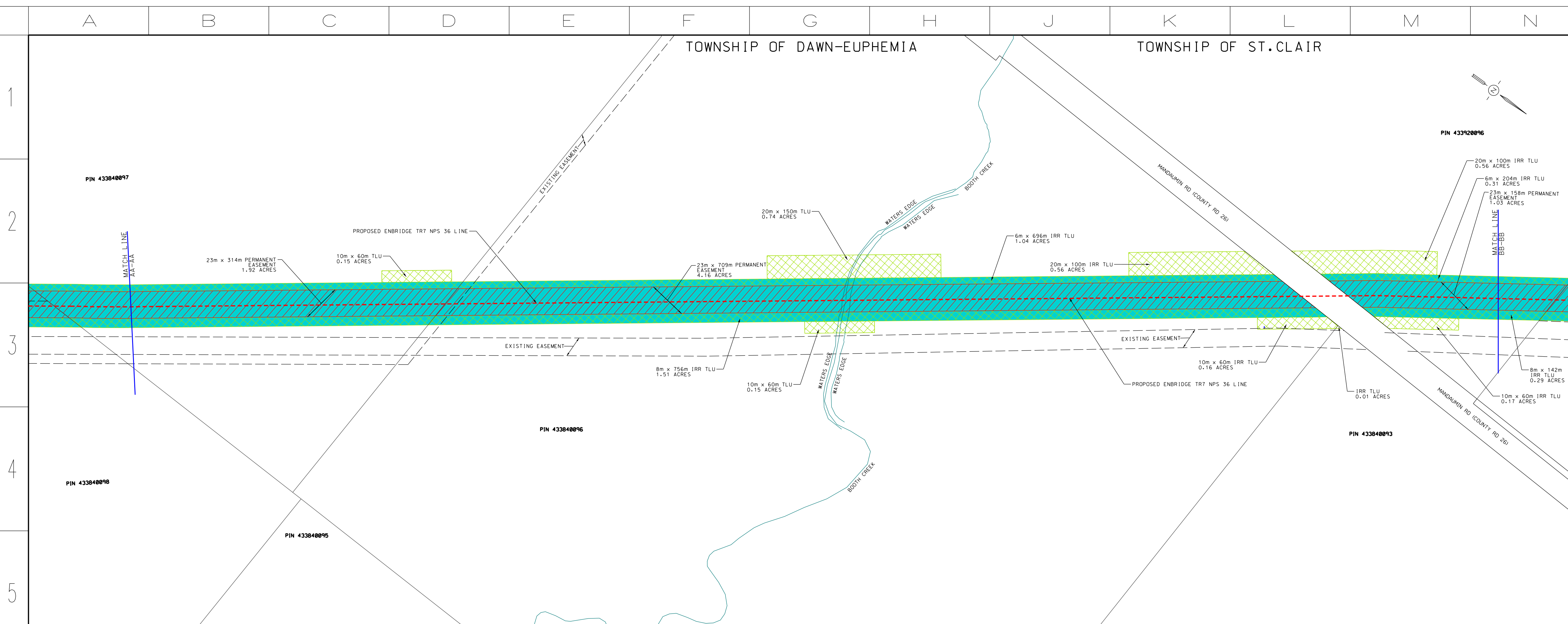
A	2021-11-22	N.C.	G.S.	DEB FILING
No.	DATE	BY	APPD	REMARKS

ENGINEER: GRANT STRACHAN

PRELIMINARY

PROPOSED DAWN TO CORUNNA TR7 - NPS 36 PIPELINE
 TOWNSHIPS OF DAWN/EUPHEMIA & ST. CLAIR
 MATCH LINE AA-AA TO MATCH LINE BB-BB

DRAWN BY	DATE	PLT SPEC	1:2000
CHECKED BY	DATE	CAD CODE	PL3430-DEB-02A.dgn
APPROVED BY	DATE	FILE REVISION DATE	2023-06-06
SITE STRIP	SHEET N/A	DRAWING No.	PL3430-DEB-02A



LEGEND

- PROPOSED NPS 36 PIPELINE (9308 kPa) - - - - -
- EXISTING EASEMENT - - - - -
- NEW PROPOSED ENBRIDGE EASEMENT/PURCHASE - - - - -
- TEMPORARY LAND USE - - - - -
- ACCESS LANE - - - - -
- EXISTING HYDRO/FOREIGN EASEMENT - - - - -
- EXISTING DRAIN/STREAM/WATERCOURSE - - - - -
- NEW LAND RIGHTS IN CHANGE REQUEST #1 - - - - -

DESIGN PARAMETERS

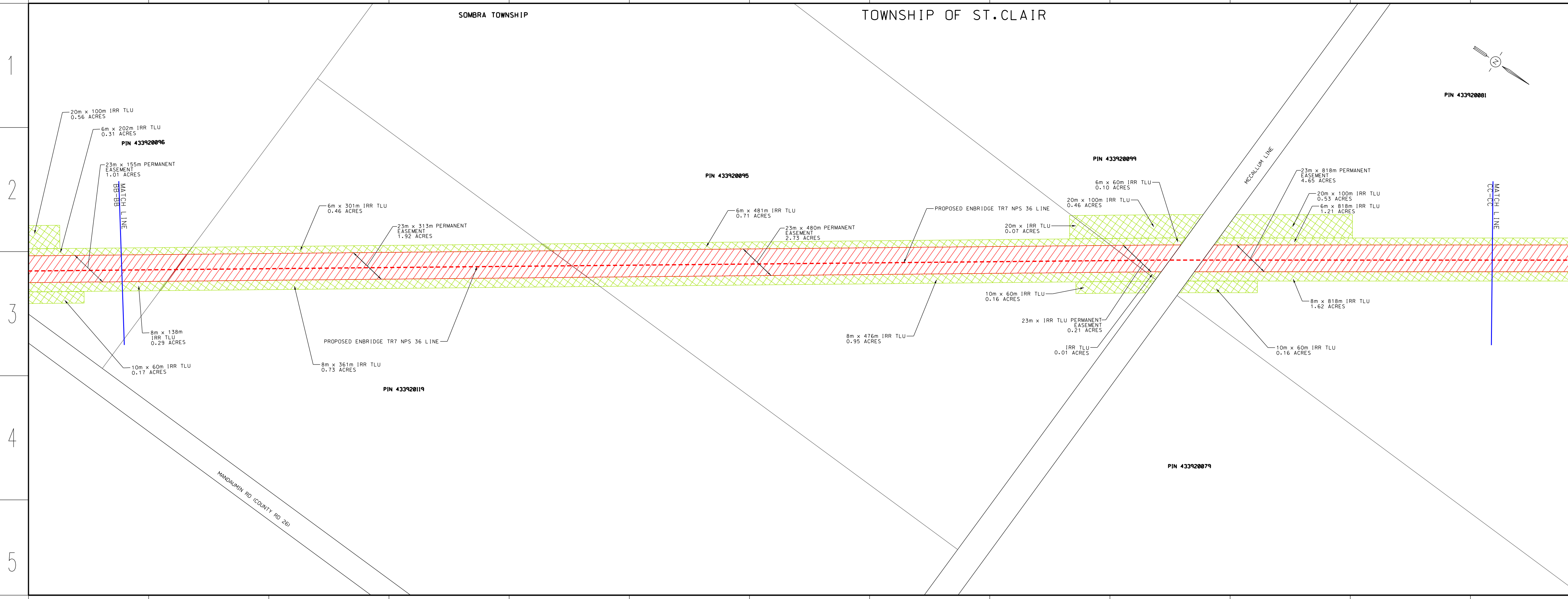
B	2023-06-06	N.C.	G.S.	CHANGE REQUEST #1
A	2021-11-22	N.C.	G.S.	DEB FILING
No.	DATE	BY	APPD	REMARKS

ENGINEER: GRANT STRACHAN

PRELIMINARY

PROPOSED DAWN TO CORUNNA TR7 - NPS 36 PIPELINE
 TOWNSHIPS OF DAWN/EUPHEMIA & ST. CLAIR
 MATCH LINE AA-AA TO MATCH LINE BB-BB

DRAWN BY	DATE	PLT SPEC	1:2000
CHECKED BY	DATE	CAD CODE	PL3430-DEB-02A.dgn
APPROVED BY	DATE	FILE REVISION DATE	2023-06-06
SITE STRIP	SHEET N/A	DRAWING No.	PL3430-DEB-02A



LEGEND

- PROPOSED NPS 36 PIPELINE (9308 kPa) - - - - -
- EXISTING EASEMENT - - - - -
- NEW PROPOSED ENBRIDGE EASEMENT/PURCHASE - - - - -
- TEMPORARY LAND USE - - - - -
- ACCESS LANE - - - - -
- EXISTING HYDRO/FOREIGN EASEMENT - - - - -
- EXISTING DRAIN/STREAM/WATERCOURSE - - - - -

REDACTED
 Filed: 2022-06-08
 EB-2022-0086
 Change Request
 Attachment 3
 Page 3 of 16

DESIGN PARAMETERS

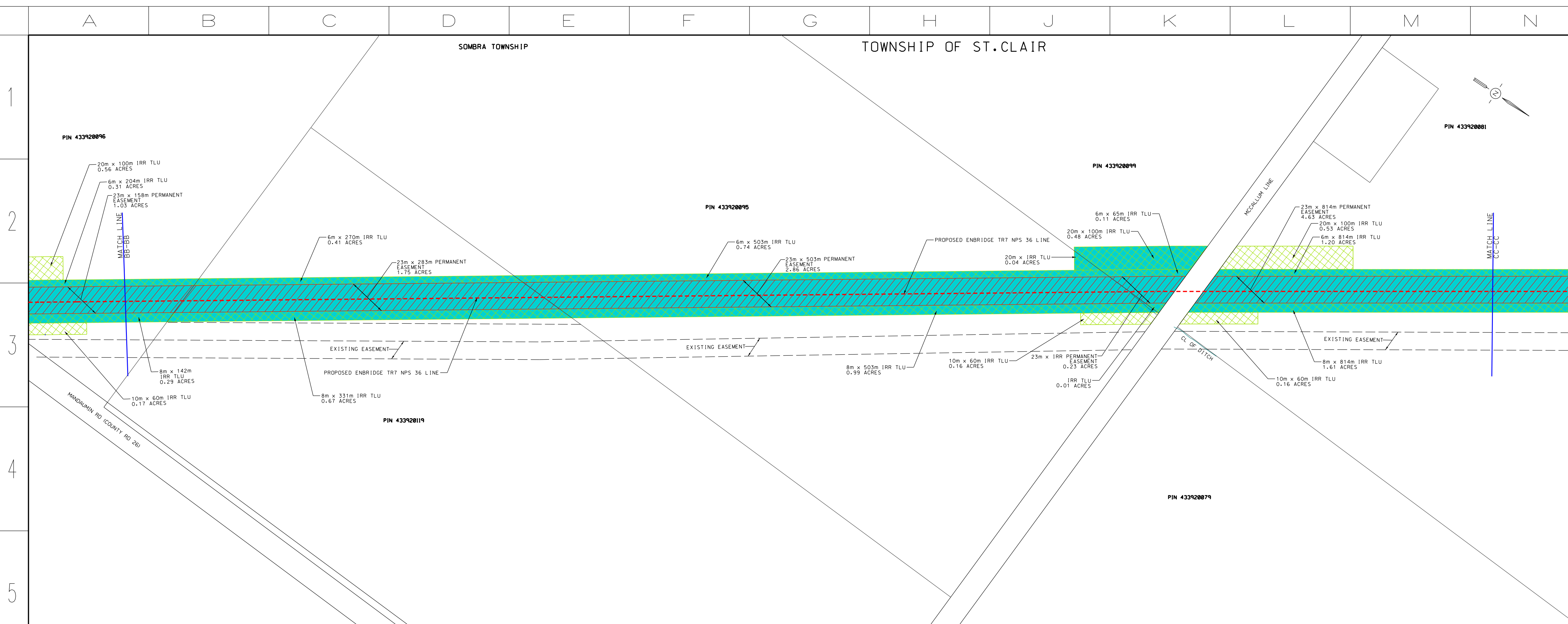
A	2021-11-22	N.C.	G.S.	DEB FILING
No.	DATE	BY	APPO	REMARKS

ENGINEER: GRANT STRACHAN

PRELIMINARY

PROPOSED DAWN TO CORUNNA TR7 - NPS 36 PIPELINE
 TOWNSHIPS OF DAWN/EUPHEMIA & ST. CLAIR
 MATCH LINE BB-BB TO MATCH LINE CC-CC

DRAWN BY	DATE	PLT SPEC	1:2000
CHECKED BY	DATE	CAD CODE	PL3430-DEB-03A.dgn
APPROVED BY	DATE	FILE REVISION DATE	2023-06-06
SITE STRIP	SHEET N/A	DRAWING No.	PL3430-DEB-03A



LEGEND

- PROPOSED NPS 36 PIPELINE (9308 kPa) - - - - -
- EXISTING EASEMENT - - - - -
- NEW PROPOSED ENBRIDGE EASEMENT/PURCHASE - - - - -
- TEMPORARY LAND USE - - - - -
- ACCESS LANE - - - - -
- EXISTING HYDRO/FOREIGN EASEMENT - - - - -
- EXISTING DRAIN/STREAM/WATERCOURSE - - - - -
- NEW LAND RIGHTS IN CHANGE REQUEST #1 - - - - -

DESIGN PARAMETERS


B	2023-06-06	N.C.	G.S.	CHANGE REQUEST #1
A	2021-11-22	N.C.	G.S.	DEB FILING
No.	DATE	BY	APPO	REMARKS

ENGINEER: GRANT STRACHAN

PRELIMINARY

PROPOSED DAWN TO CORUNNA TR7 - NPS 36 PIPELINE
 TOWNSHIPS OF DAWN/EUPHEMIA & ST. CLAIR
 MATCH LINE BB-BB TO MATCH LINE CC-CC

DRAWN BY	DATE	PLT SPEC	1:2000
CHECKED BY	DATE	CAD CODE	PL3430-DEB-03A.dgn
APPROVED BY	DATE	FILE REVISION DATE	2023-06-06
SITE STRIP	SHEET N/A	DRAWING No.	PL3430-DEB-03A



LEGEND

- PROPOSED NPS 36 PIPELINE (9308 kPa) - - - - -
- EXISTING EASEMENT - - - - -
- NEW PROPOSED ENBRIDGE EASEMENT/PURCHASE - - - - -
- TEMPORARY LAND USE - - - - -
- ACCESS LANE - - - - -
- EXISTING HYDRO/FOREIGN EASEMENT - - - - -
- EXISTING DRAIN/STREAM/WATERCOURSE - - - - -

REDACTED
 Filed: 2022-06-08
 EB-2022-0086
 Change Request
 Attachment 3
 Page 4 of 16

DESIGN PARAMETERS

A	2021-11-22	N.C.	G.S.	OEB FILING
No.	DATE	BY	APPD	REMARKS

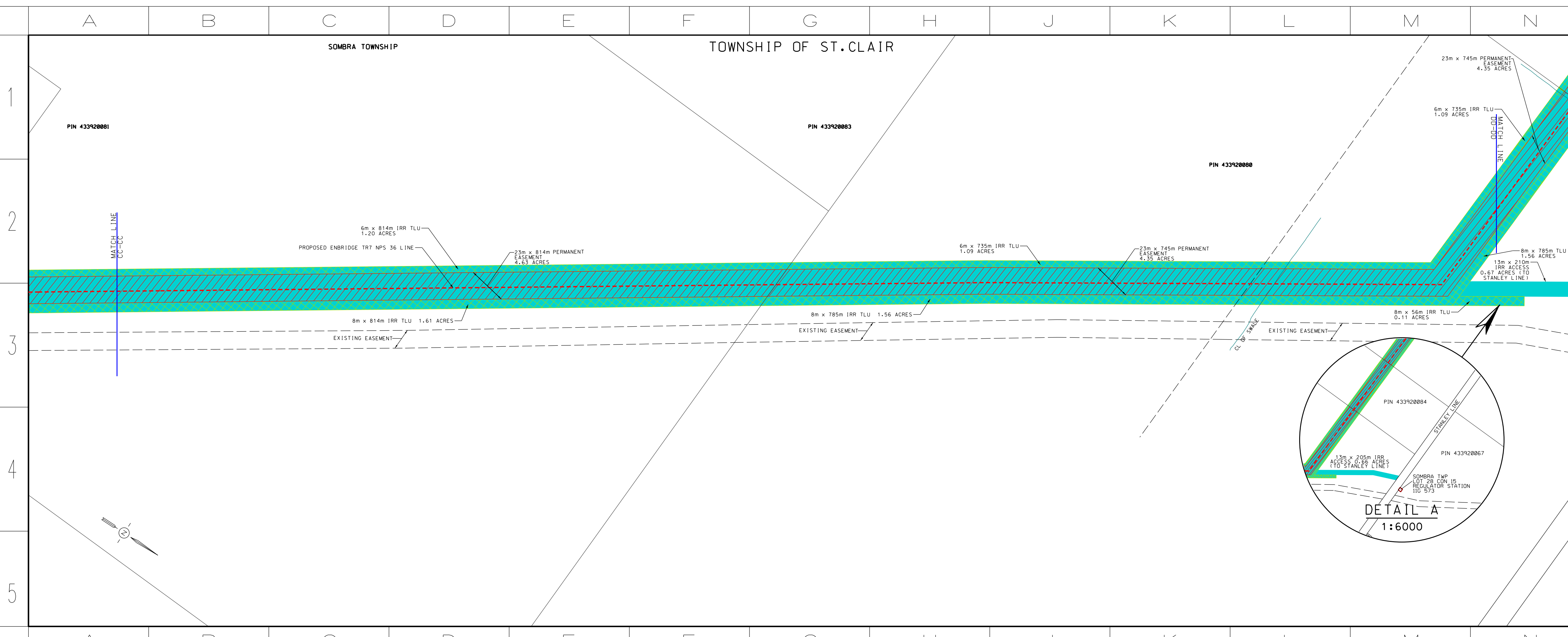
ENGINEER: GRANT STRACHAN

PRELIMINARY

ENBRIDGE
 Life Takes Energy

PROPOSED DAWN TO CORUNNA TR7 - NPS 36 PIPELINE
 TOWNSHIPS OF DAWN/EUPHEMIA & ST. CLAIR
 MATCH LINE CC-CC TO MATCH LINE DD-DD

DRAWN BY	DATE	DATE	DATE	DATE
NICO CARIATI	2021-10-25	2021-11-22	2021-11-22	2023-06-06
CHECKED BY	DATE	DATE	DATE	DATE
CAROLE GAGNE	2021-11-22	2021-11-22	2021-11-22	2023-06-06
APPROVED BY	DATE	DATE	DATE	DATE
GRANT STRACHAN	2021-11-22	2021-11-22	2021-11-22	2023-06-06
SITE STRIP	SHEET N/A	DRAWING No.	PL3430-OEB-04A	



LEGEND

- PROPOSED NPS 36 PIPELINE (9308 kPa) - - - - -
- EXISTING EASEMENT - - - - -
- NEW PROPOSED ENBRIDGE EASEMENT/PURCHASE - - - - -
- TEMPORARY LAND USE - - - - -
- ACCESS LANE - - - - -
- EXISTING HYDRO/FOREIGN EASEMENT - - - - -
- EXISTING DRAIN/STREAM/WATERCOURSE - - - - -
- NEW LAND RIGHTS IN CHANGE REQUEST #1 - - - - -

DESIGN PARAMETERS

B	2023-06-06	N.C.	G.S.	CHANGE REQUEST #1
A	2021-11-22	N.C.	G.S.	OEB FILING
No.	DATE	BY	APPD	REMARKS

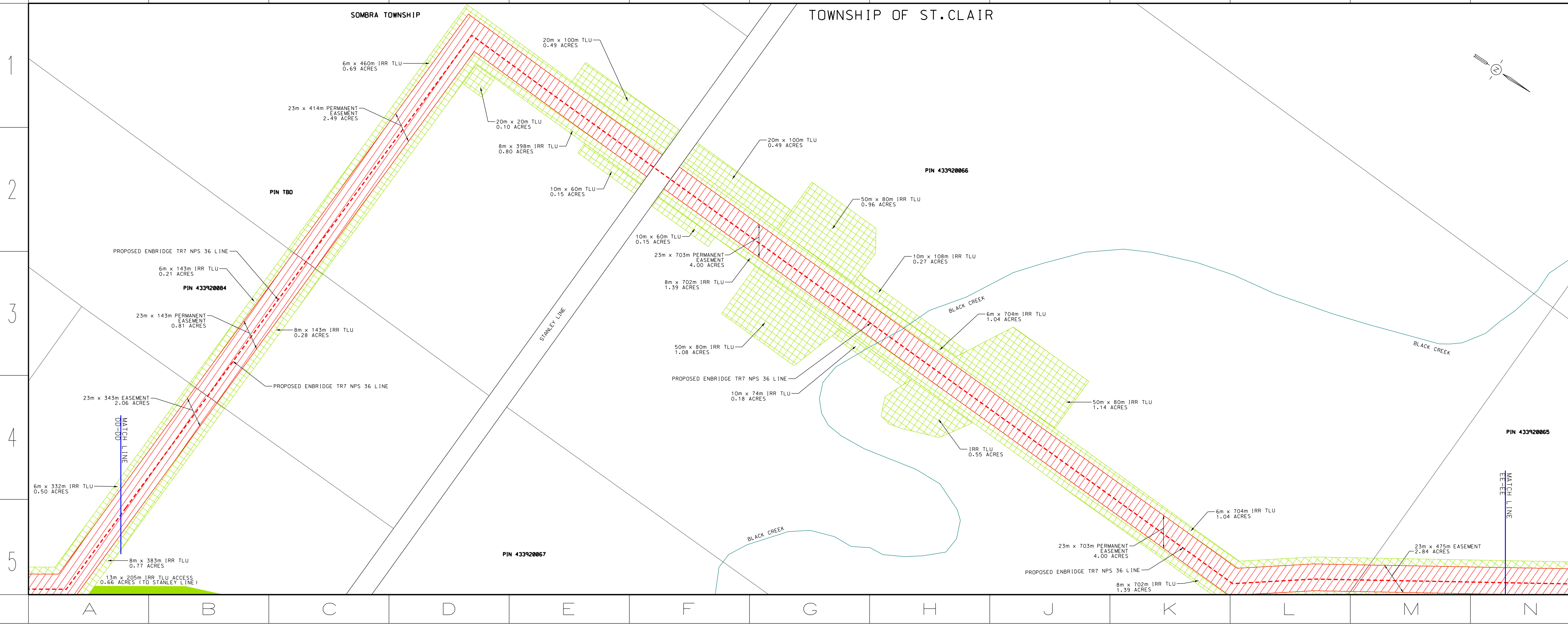
ENGINEER: GRANT STRACHAN

PRELIMINARY

ENBRIDGE
 Life Takes Energy

PROPOSED DAWN TO CORUNNA TR7 - NPS 36 PIPELINE
 TOWNSHIPS OF DAWN/EUPHEMIA & ST. CLAIR
 MATCH LINE CC-CC TO MATCH LINE DD-DD

DRAWN BY	DATE	DATE	DATE	DATE
NICO CARIATI	2023-05-08	2023-06-06	2023-06-06	2023-06-06
CHECKED BY	DATE	DATE	DATE	DATE
CAROLE GAGNE	2023-06-06	2023-06-06	2023-06-06	2023-06-06
APPROVED BY	DATE	DATE	DATE	DATE
GRANT STRACHAN	2023-06-06	2023-06-06	2023-06-06	2023-06-06
SITE STRIP	SHEET N/A	DRAWING No.	PL3430-OEB-04A	



LEGEND

- PROPOSED NPS 36 PIPELINE (9308 kPa) - - - - -
- EXISTING EASEMENT - - - - -
- NEW PROPOSED ENBRIDGE EASEMENT/PURCHASE - - - - -
- TEMPORARY LAND USE - - - - -
- ACCESS LANE - - - - -
- EXISTING HYDRO/FOREIGN EASEMENT - - - - -
- EXISTING DRAIN/STREAM/WATERCOURSE - - - - -

REDACTED
 Filed: 2022-06-08
 EB-2022-0086
 Change Request
 Attachment 3
 Page 5 of 16

DESIGN PARAMETERS

A	2021-11-22	N.C.	G.S.	OEB FILING
Nr.	DATE	BY	APPD	REMARKS

- DESIGNED TO CSA Z245.1-18
 - DESIGN PRESSURE - 9308 kPa

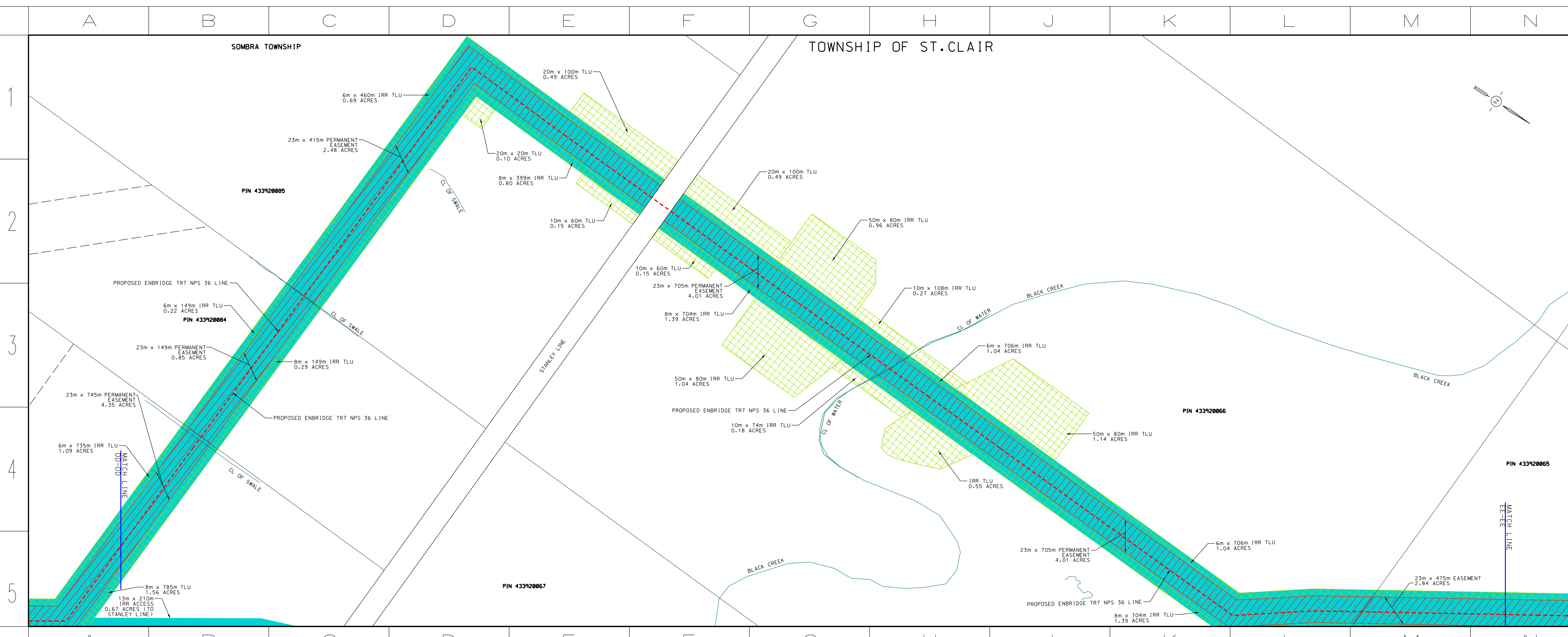
ENGINEER: GRANT STRACHAN

PRELIMINARY

PROPOSED DAWN TO CORUNNA TR7 - NPS 36 PIPELINE
 TOWNSHIPS OF DAWN/EUPHÉMIA & ST. CLAIR
 MATCH LINE DD-DD TO MATCH LINE EE-EE

DRAWN BY: NICCO CARIATI DATE: 2021-10-25 PLOT SPEC: 1:2000
 CHECKED BY: CAROLE GAGNE DATE: 2021-11-22 CAD CODE: PL3430-OEB-05A.dgn
 APPROVED BY: GRANT STRACHAN DATE: 2021-11-22 FILE REVISION DATE: 2023-06-06

SHEET: N/A DRAWING NO: PL3430-OEB-05A



LEGEND

- PROPOSED NPS 36 PIPELINE (9308 kPa) - - - - -
- EXISTING EASEMENT - - - - -
- NEW PROPOSED ENBRIDGE EASEMENT/PURCHASE - - - - -
- TEMPORARY LAND USE - - - - -
- ACCESS LANE - - - - -
- EXISTING HYDRO/FOREIGN EASEMENT - - - - -
- EXISTING DRAIN/STREAM/WATERCOURSE - - - - -
- NEW LAND RIGHTS IN CHANGE REQUEST #1 - - - - -

REDACTED
 Filed: 2022-06-08
 EB-2022-0086
 Change Request
 Attachment 3
 Page 5 of 16

DESIGN PARAMETERS

B	2023-06-06	N.C.	G.S.	CHANGE REQUEST #1
A	2021-11-22	N.C.	G.S.	OEB FILING
Nr.	DATE	BY	APPD	REMARKS

- DESIGNED TO CSA Z245.1-18
 - DESIGN PRESSURE - 9308 kPa

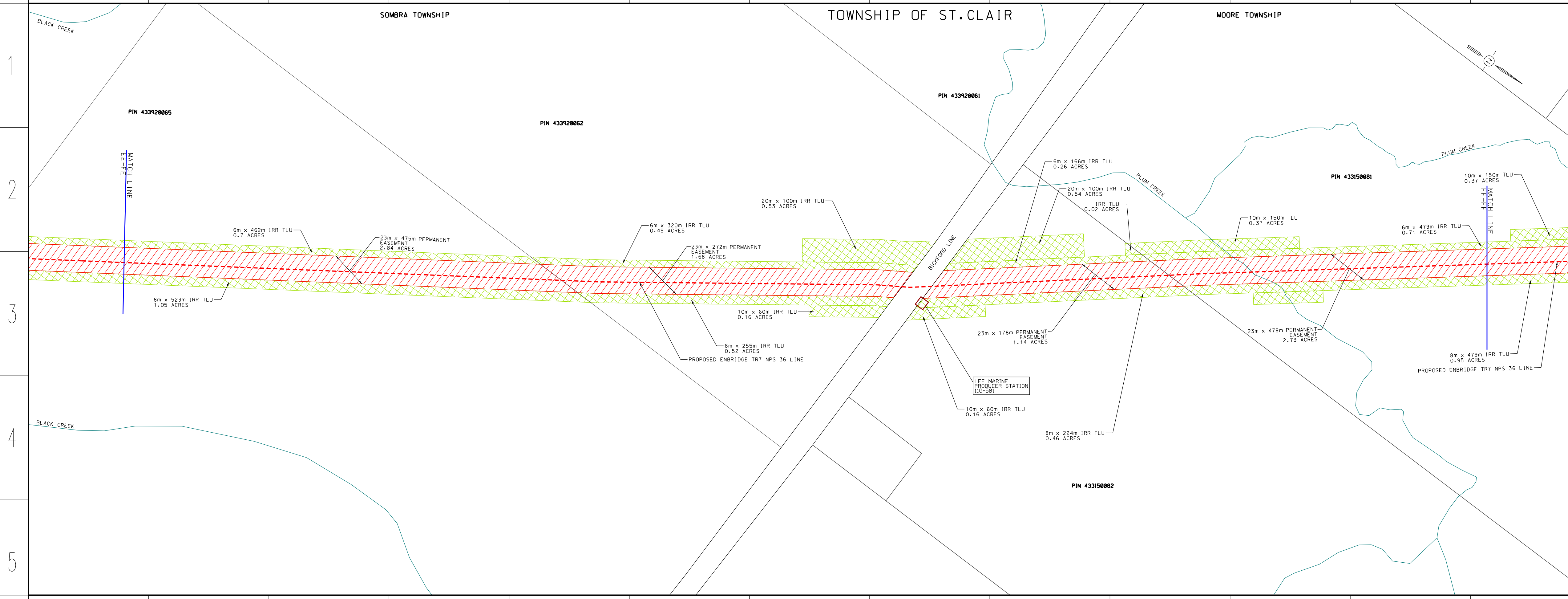
ENGINEER: GRANT STRACHAN

PRELIMINARY

PROPOSED DAWN TO CORUNNA TR7 - NPS 36 PIPELINE
 TOWNSHIPS OF DAWN/EUPHÉMIA & ST. CLAIR
 MATCH LINE DD-DD TO MATCH LINE EE-EE

DRAWN BY: NICCO CARIATI DATE: 2023-05-08 PLOT SPEC: 1:2000
 CHECKED BY: CAROLE GAGNE DATE: 2023-06-06 CAD CODE: PL3430-OEB-05A.dgn
 APPROVED BY: GRANT STRACHAN DATE: 2023-06-06 FILE REVISION DATE: 2023-06-06

SHEET: N/A DRAWING NO: PL3430-OEB-05A



LEGEND

- PROPOSED NPS 36 PIPELINE (9308 kPa) - - - - -
- EXISTING EASEMENT - - - - -
- NEW PROPOSED ENBRIDGE EASEMENT/PURCHASE - - - - -
- TEMPORARY LAND USE - - - - -
- ACCESS LANE - - - - -
- EXISTING HYDRO/FOREIGN EASEMENT - - - - -
- EXISTING DRAIN/STREAM/WATERCOURSE - - - - -

REDACTED
 Filed: 2022-06-08
 EB-2022-0086
 Change Request
 Attachment 3
 Page 6 of 16

DESIGN PARAMETERS

A	2021-11-22	N.C.	G.S.	OEB FILING
Nr.	DATE	BY	APPO	REMARKS

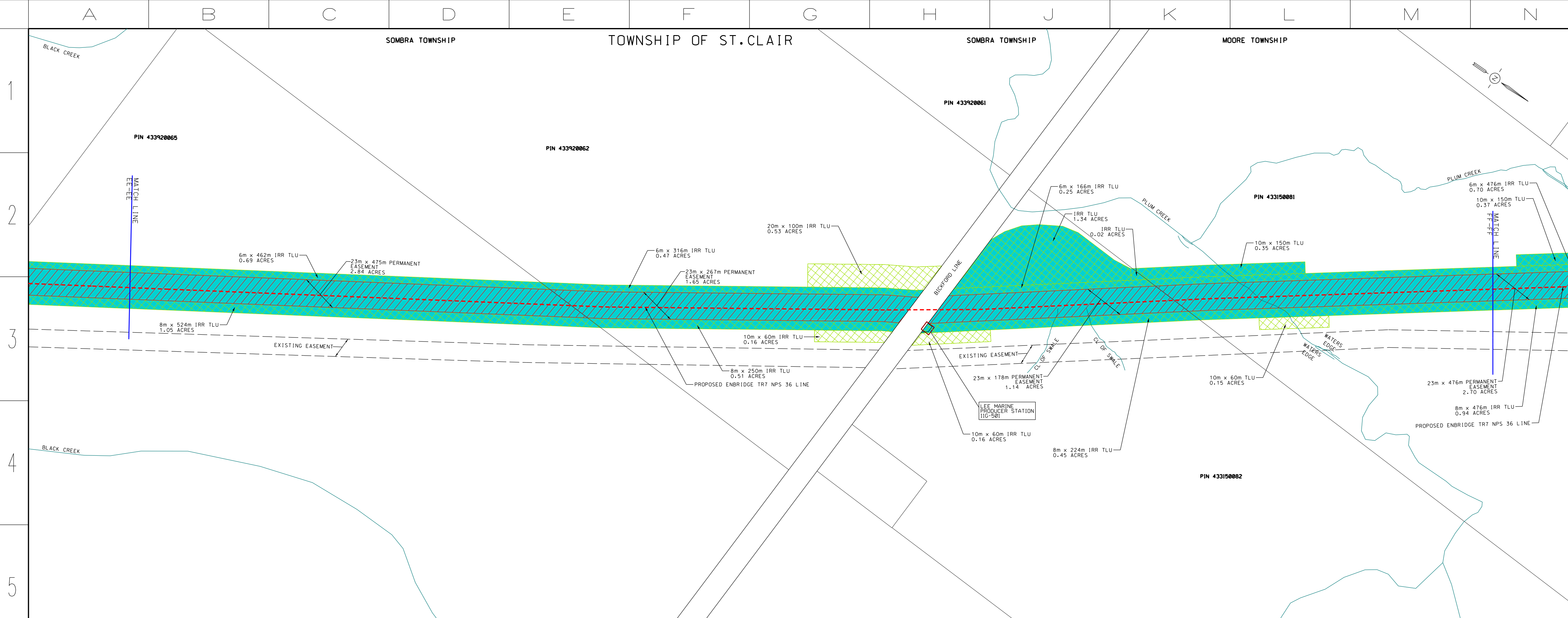
ENGINEER: GRANT STRACHAN

PRELIMINARY

ENBRIDGE
 Life Takes Energy

PROPOSED DAWN TO CORUNNA TR7 - NPS 36 PIPELINE
 TOWNSHIPS OF DAWN/EUPHEMIA & ST. CLAIR
 MATCH LINE EE-EE TO MATCH LINE FF-FF

DRAWN BY	DATE	PLT SPEC	1:2000
CHECKED BY	DATE	CAD CODE	PL3430-GL-06A.dgn
APPROVED BY	DATE	FILE REVISION DATE	2023-06-06
STRIP	N/A	DRAWING No.	PL3430-OEB-06A



LEGEND

- PROPOSED NPS 36 PIPELINE (9308 kPa) - - - - -
- EXISTING EASEMENT - - - - -
- NEW PROPOSED ENBRIDGE EASEMENT/PURCHASE - - - - -
- TEMPORARY LAND USE - - - - -
- ACCESS LANE - - - - -
- EXISTING HYDRO/FOREIGN EASEMENT - - - - -
- EXISTING DRAIN/STREAM/WATERCOURSE - - - - -
- NEW LAND RIGHTS IN CHANGE REQUEST #1 - - - - -

DESIGN PARAMETERS

B	2023-06-06	N.C.	G.S.	CHANGE REQUEST #1
A	2021-11-22	N.C.	G.S.	OEB FILING
Nr.	DATE	BY	APPO	REMARKS

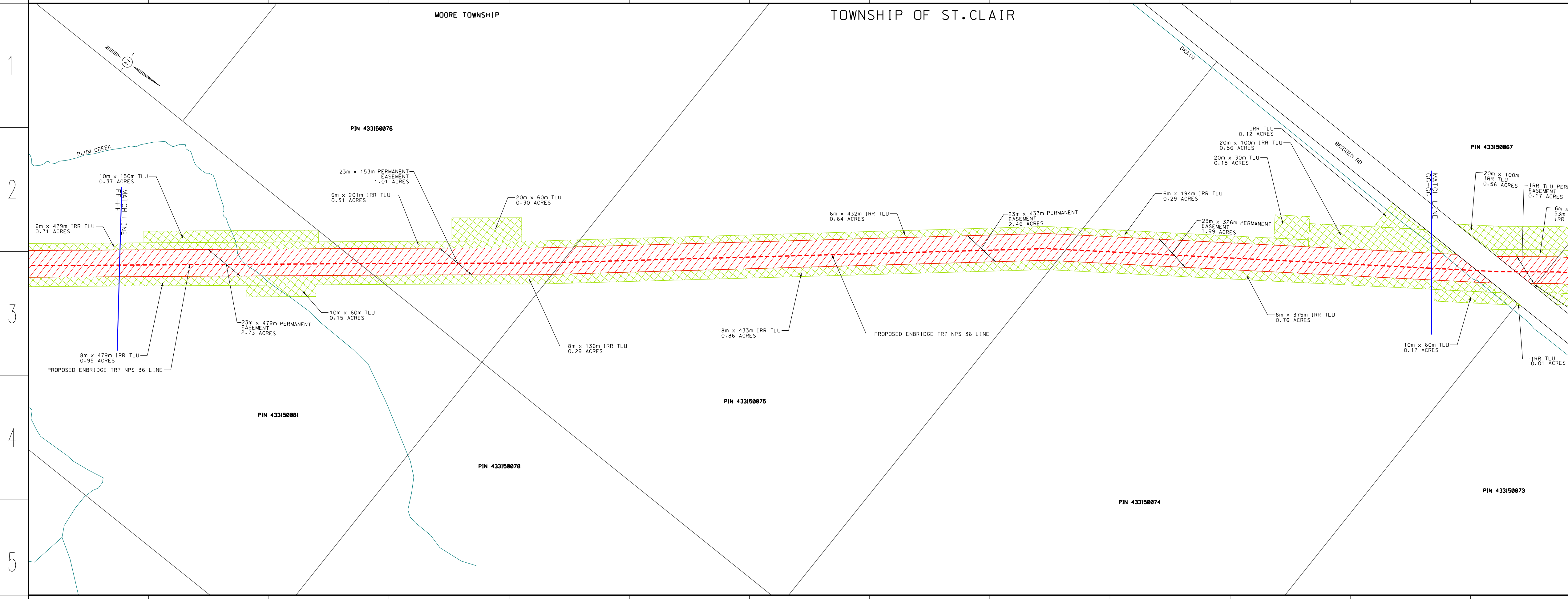
ENGINEER: GRANT STRACHAN

PRELIMINARY

ENBRIDGE
 Life Takes Energy

PROPOSED DAWN TO CORUNNA TR7 - NPS 36 PIPELINE
 TOWNSHIPS OF DAWN/EUPHEMIA & ST. CLAIR
 MATCH LINE EE-EE TO MATCH LINE FF-FF

DRAWN BY	DATE	PLT SPEC	1:2000
CHECKED BY	DATE	CAD CODE	PL3430-GL-06A.dgn
APPROVED BY	DATE	FILE REVISION DATE	2023-06-06
STRIP	N/A	DRAWING No.	PL3430-OEB-06A



LEGEND

- PROPOSED NPS 36 PIPELINE (9308 kPa) - - - - -
- EXISTING EASEMENT - - - - -
- NEW PROPOSED ENBRIDGE EASEMENT/PURCHASE - - - - -
- TEMPORARY LAND USE - - - - -
- ACCESS LANE - - - - -
- EXISTING HYDRO/FOREIGN EASEMENT - - - - -
- EXISTING DRAIN/STREAM/WATERCOURSE - - - - -

REDACTED
 Filed: 2022-06-08
 EB-2022-0086
 Change Request
 Attachment 3
 Page 7 of 16

DESIGN PARAMETERS

A	2021-11-22	N.C.	G.S.	OEB FILING
Nr.	DATE	BY	APPD	REMARKS

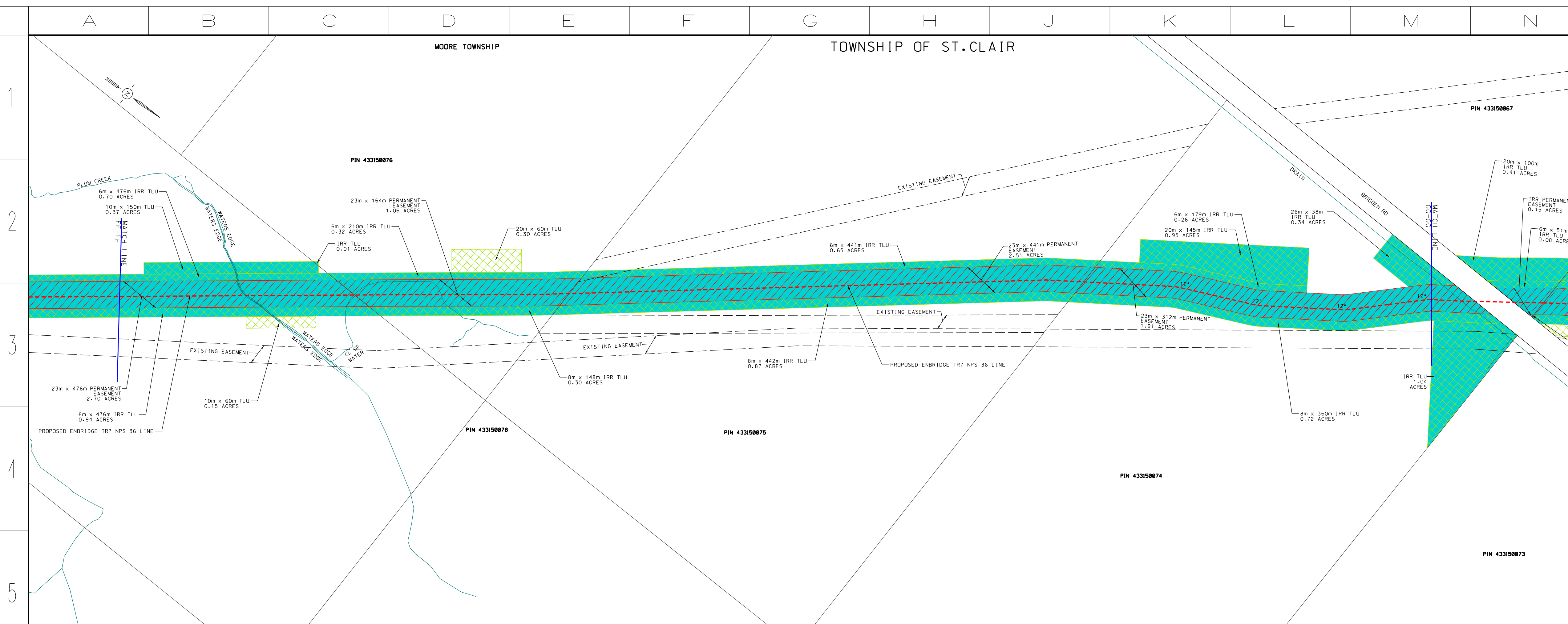
ENGINEER: GRANT STRACHAN

PRELIMINARY

ENBRIDGE
 Life Takes Energy

PROPOSED DAWN TO CORUNNA TR7 - NPS 36 PIPELINE
 TOWNSHIPS OF DAWN/EUPHEMIA & ST. CLAIR
 MATCH LINE FF-FF TO MATCH LINE GG-GG

DRAWN BY	DATE	DATE	DATE	DATE
NICO CARIATI	2021-10-25	2021-11-22	2021-11-22	2023-06-06
CHECKED BY	DATE	DATE	DATE	DATE
CAROLE GAGNE	2021-11-22	2021-11-22	2021-11-22	2023-06-06
APPROVED BY	DATE	DATE	DATE	DATE
GRANT STRACHAN	2021-11-22	2021-11-22	2021-11-22	2023-06-06
SITE STRIP	SHEET N/A	DRAWING No.	PL3430-OEB-07A	



LEGEND

- PROPOSED NPS 36 PIPELINE (9308 kPa) - - - - -
- EXISTING EASEMENT - - - - -
- NEW PROPOSED ENBRIDGE EASEMENT/PURCHASE - - - - -
- TEMPORARY LAND USE - - - - -
- ACCESS LANE - - - - -
- EXISTING HYDRO/FOREIGN EASEMENT - - - - -
- EXISTING DRAIN/STREAM/WATERCOURSE - - - - -
- NEW LAND RIGHTS IN CHANGE REQUEST #1 - - - - -

DESIGN PARAMETERS

B	2023-06-06	N.C.	G.S.	CHANGE REQUEST #1
A	2021-11-22	N.C.	G.S.	OEB FILING
Nr.	DATE	BY	APPD	REMARKS

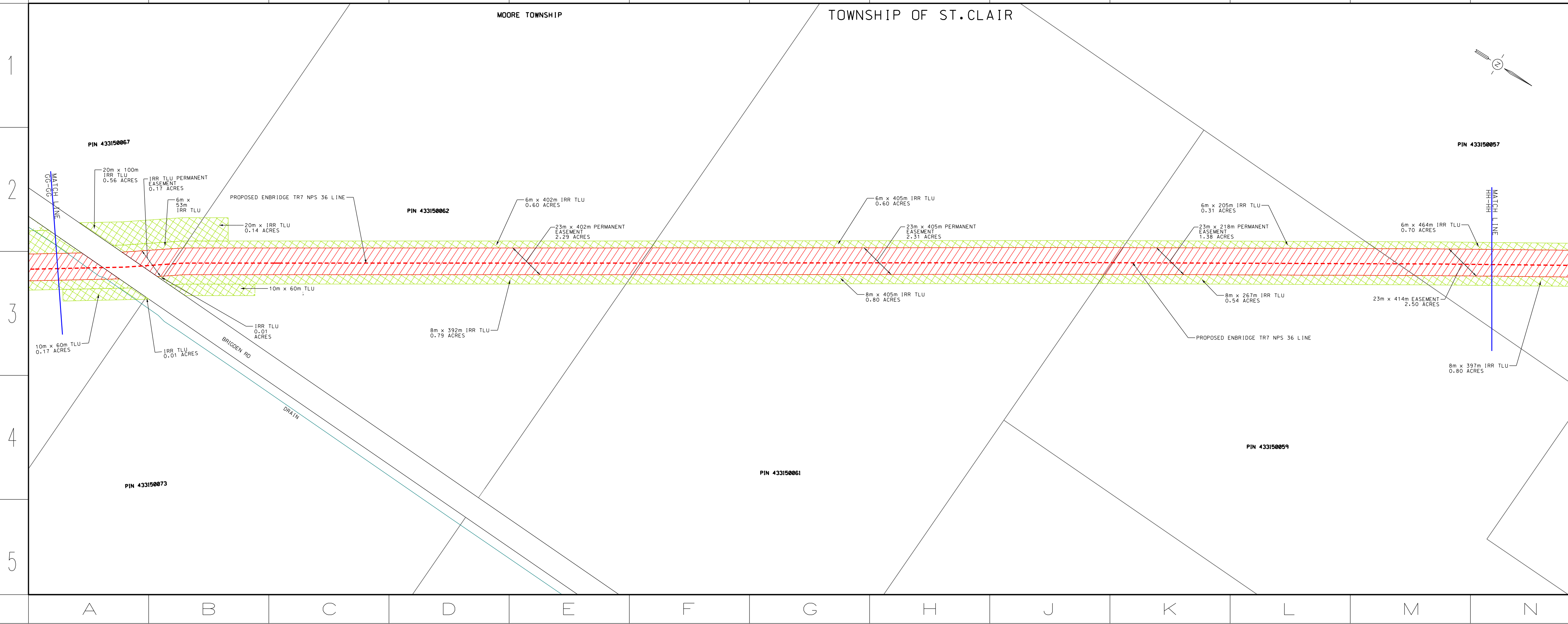
ENGINEER: GRANT STRACHAN

PRELIMINARY

ENBRIDGE
 Life Takes Energy

PROPOSED DAWN TO CORUNNA TR7 - NPS 36 PIPELINE
 TOWNSHIPS OF DAWN/EUPHEMIA & ST. CLAIR
 MATCH LINE FF-FF TO MATCH LINE GG-GG

DRAWN BY	DATE	DATE	DATE	DATE
NICO CARIATI	2023-05-08	2023-06-06	2023-06-06	2023-06-06
CHECKED BY	DATE	DATE	DATE	DATE
CAROLE GAGNE	2023-06-06	2023-06-06	2023-06-06	2023-06-06
APPROVED BY	DATE	DATE	DATE	DATE
GRANT STRACHAN	2023-06-06	2023-06-06	2023-06-06	2023-06-06
SITE STRIP	SHEET N/A	DRAWING No.	PL3430-OEB-07A	



LEGEND

- PROPOSED NPS 36 PIPELINE (9308 kPa) - - - - -
- EXISTING EASEMENT - - - - -
- NEW PROPOSED ENBRIDGE EASEMENT/PURCHASE - - - - -
- TEMPORARY LAND USE - - - - -
- ACCESS LANE - - - - -
- EXISTING HYDRO/FOREIGN EASEMENT - - - - -
- EXISTING DRAIN/STREAM/WATERCOURSE - - - - -

REDACTED
 Filed: 2022-06-08
 EB-2022-0086
 Change Request
 Attachment 3
 Page 8 of 16

DESIGN PARAMETERS

A	2021-11-22	N.C.	G.S.	DEB FILING
No.	DATE	BY	APPD	REMARKS

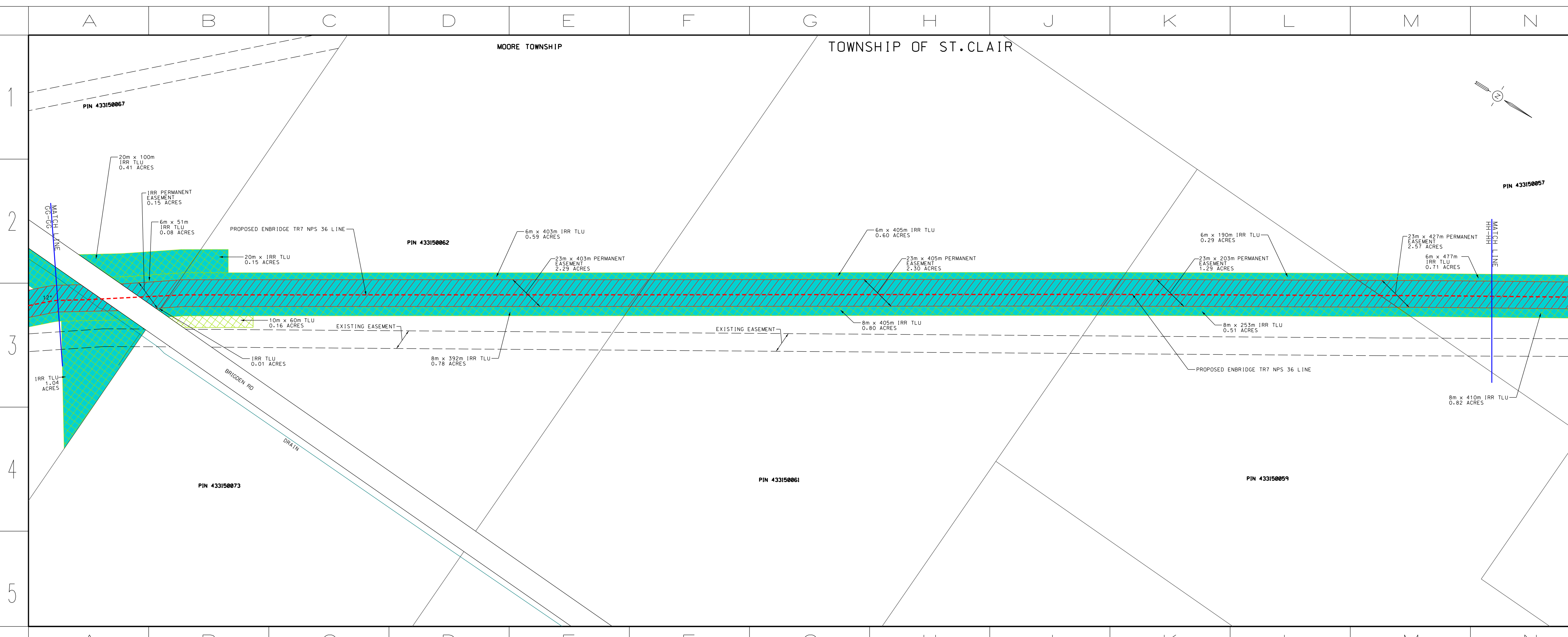
ENGINEER: GRANT STRACHAN

PRELIMINARY

ENBRIDGE
 Life Takes Energy

PROPOSED DAWN TO CORUNNA TR7 - NPS 36 PIPELINE
 TOWNSHIPS OF DAWN/EUPHEMIA & ST. CLAIR
 MATCH LINE GG-GG TO MATCH LINE HH-HH

DRAWN BY	DATE	PLT SPEC
NICO CARIATI	2021-10-25	1:2000
CHECKED BY	DATE	CAD CODE
CAROLE GAGNE	2021-11-22	PL3430-DEB-08A.dgn
APPROVED BY	DATE	FILE REVISION DATE
GRANT STRACHAN	2021-11-22	2023-06-06
SITE STRIP	SHEET N/A	DRAWING No. PL3430-OEB-08A



LEGEND

- PROPOSED NPS 36 PIPELINE (9308 kPa) - - - - -
- EXISTING EASEMENT - - - - -
- NEW PROPOSED ENBRIDGE EASEMENT/PURCHASE - - - - -
- TEMPORARY LAND USE - - - - -
- ACCESS LANE - - - - -
- EXISTING HYDRO/FOREIGN EASEMENT - - - - -
- EXISTING DRAIN/STREAM/WATERCOURSE - - - - -
- NEW LAND RIGHTS IN CHANGE REQUEST #1 - - - - -

DESIGN PARAMETERS

B	2023-06-06	N.C.	G.S.	CHANGE REQUEST #1
A	2021-11-22	N.C.	G.S.	DEB FILING
No.	DATE	BY	APPD	REMARKS

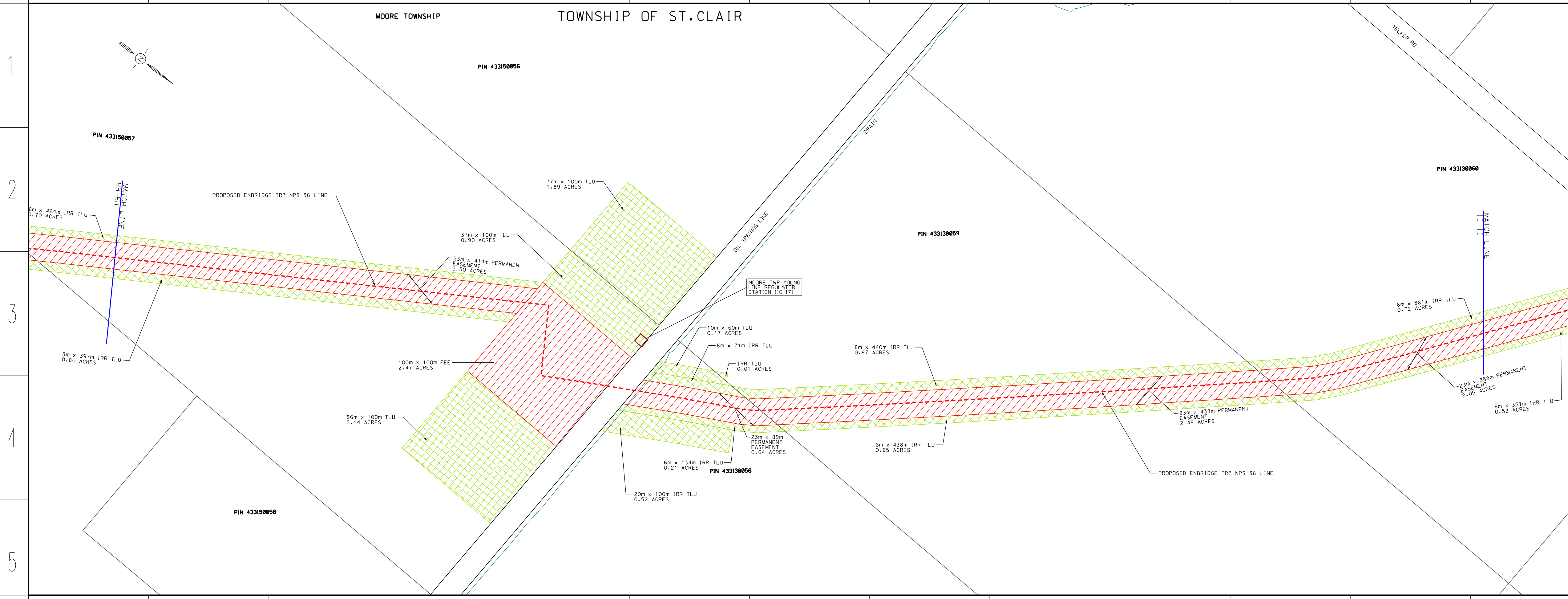
ENGINEER: GRANT STRACHAN

PRELIMINARY

ENBRIDGE
 Life Takes Energy

PROPOSED DAWN TO CORUNNA TR7 - NPS 36 PIPELINE
 TOWNSHIPS OF DAWN/EUPHEMIA & ST. CLAIR
 MATCH LINE GG-GG TO MATCH LINE HH-HH

DRAWN BY	DATE	PLT SPEC
NICO CARIATI	2023-05-08	1:2000
CHECKED BY	DATE	CAD CODE
CAROLE GAGNE	2023-06-06	PL3430-DEB-08A.dgn
APPROVED BY	DATE	FILE REVISION DATE
GRANT STRACHAN	2023-06-06	2023-06-06
SITE STRIP	SHEET N/A	DRAWING No. PL3430-OEB-08A



LEGEND

- PROPOSED NPS 36 PIPELINE (9308 kPa) - - - - -
- EXISTING EASEMENT - - - - -
- NEW PROPOSED ENBRIDGE EASEMENT/PURCHASE - - - - -
- TEMPORARY LAND USE - - - - -
- ACCESS LANE - - - - -
- EXISTING HYDRO/FOREIGN EASEMENT - - - - -
- EXISTING DRAIN/STREAM/WATERCOURSE - - - - -

REDACTED
 Filed: 2022-06-08
 EB-2022-0086
 Change Request
 Attachment 3
 Page 9 of 16

DESIGN PARAMETERS

A	2021-11-22	N.C.	G.S.	OEB FILING
N.	DATE	BY	APPO	REMARKS

DESIGNED TO CSA Z245.1-18
 DESIGN PRESSURE - 9308 kPa

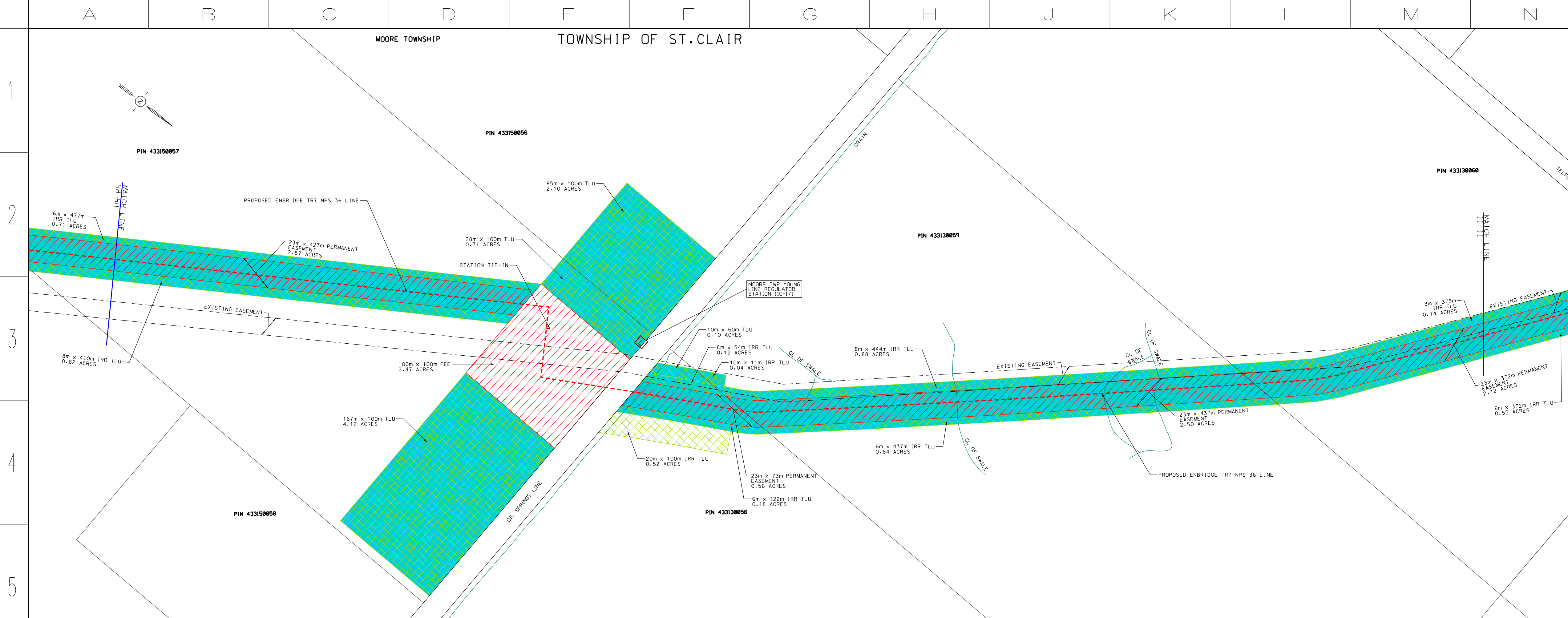
ENGINEER: GRANT STRACHAN

PRELIMINARY

ENBRIDGE
 Life Takes Energy

PROPOSED DAWN TO CORUNNA TR7 - NPS 36 PIPELINE
 TOWNSHIPS OF DAWN/EUPHEMIA & ST. CLAIR
 MATCH LINE HH-HH TO MATCH LINE II-II

DRAWN BY	DATE	DATE	DATE	DATE
NICO CARIATI	2021-10-25	2021-11-22	2021-11-22	2021-11-22
CAROLE GAGNE				
GRANT STRACHAN				
STRIP	N/A	SHEET	11	DRAWING NO.
				PL3430-OEB-09A



LEGEND

- PROPOSED NPS 36 PIPELINE (9308 kPa) - - - - -
- EXISTING EASEMENT - - - - -
- NEW PROPOSED ENBRIDGE EASEMENT/PURCHASE - - - - -
- TEMPORARY LAND USE - - - - -
- ACCESS LANE - - - - -
- EXISTING HYDRO/FOREIGN EASEMENT - - - - -
- EXISTING DRAIN/STREAM/WATERCOURSE - - - - -
- NEW LAND RIGHTS IN CHANGE REQUEST #1 - - - - -

DESIGN PARAMETERS

B	2023-06-06	N.C.	G.S.	CHANGE REQUEST #1
A	2021-11-22	N.C.	G.S.	OEB FILING
N.	DATE	BY	APPO	REMARKS

DESIGNED TO CSA Z245.1-18
 DESIGN PRESSURE - 9308 kPa

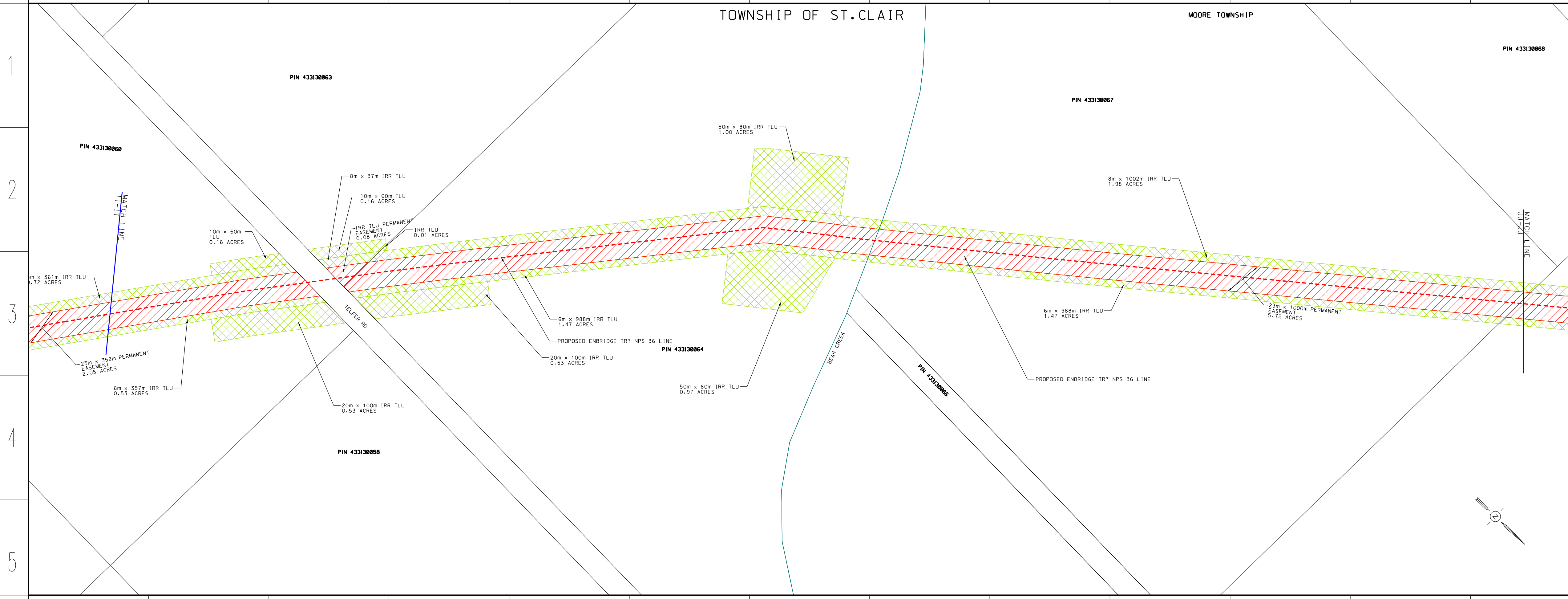
ENGINEER: GRANT STRACHAN

PRELIMINARY

ENBRIDGE
 Life Takes Energy

PROPOSED DAWN TO CORUNNA TR7 - NPS 36 PIPELINE
 TOWNSHIPS OF DAWN/EUPHEMIA & ST. CLAIR
 MATCH LINE HH-HH TO MATCH LINE II-II

DRAWN BY	DATE	DATE	DATE	DATE
NICO CARIATI	2023-05-08	2023-06-06	2023-06-06	2023-06-06
CAROLE GAGNE				
GRANT STRACHAN				
STRIP	N/A	SHEET	11	DRAWING NO.
				PL3430-OEB-09A



REDACTED
 Filed: 2022-06-08
 Change Request
 Attachment 3
 Page 10 of 16

LEGEND

- PROPOSED NPS 36 PIPELINE (9308 kPa) - - - - -
- EXISTING EASEMENT - - - - -
- NEW PROPOSED ENBRIDGE EASEMENT/PURCHASE - - - - -
- TEMPORARY LAND USE - - - - -
- ACCESS LANE - - - - -
- EXISTING HYDRO/FOREIGN EASEMENT - - - - -
- EXISTING DRAIN/STREAM/WATERCOURSE - - - - -

DESIGN PARAMETERS

A	2021-11-22	N.C.	G.S.	OEB FILING
No.	DATE	BY	APPRO	REMARKS

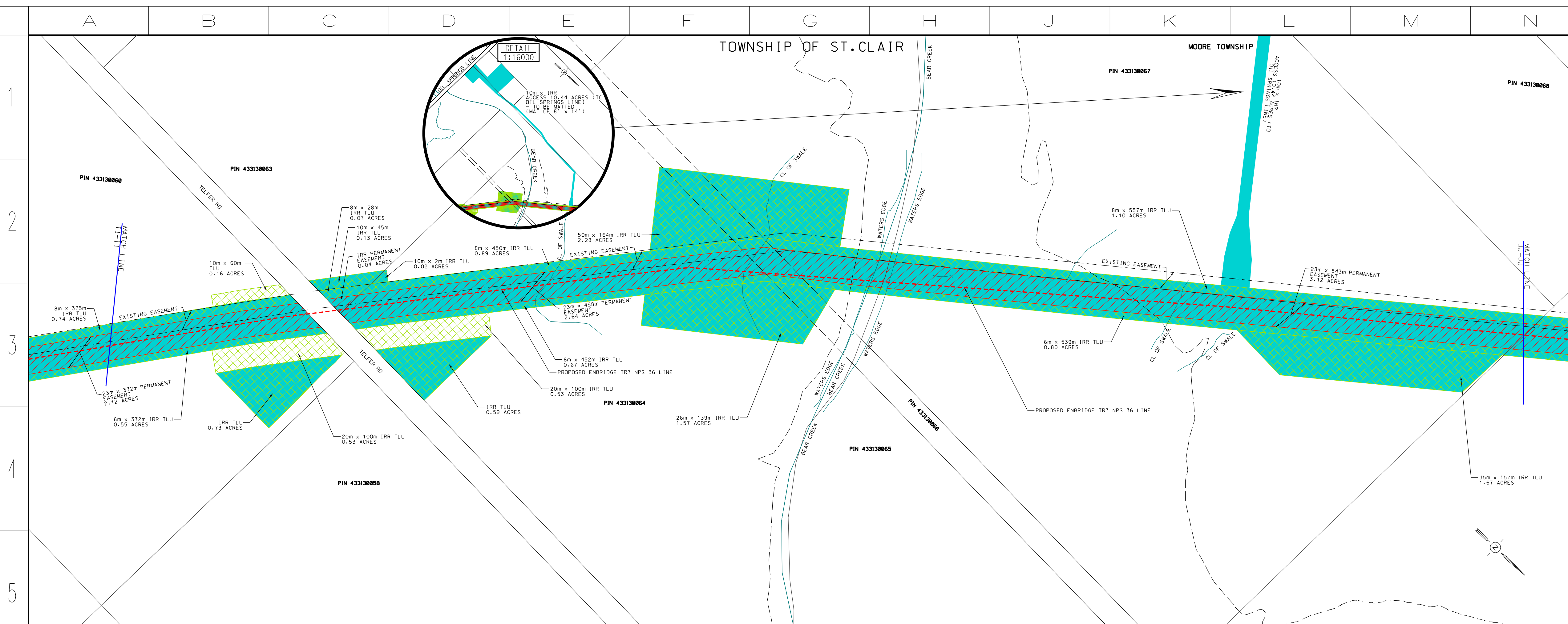
ENGINEER: GRANT STRACHAN

PRELIMINARY

ENBRIDGE
 Life Takes Energy

PROPOSED DAWN TO CORUNNA TR7 - NPS 36 PIPELINE
 TOWNSHIPS OF DAWN/EUPHEMIA & ST. CLAIR
 MATCH LINE 11-11 TO MATCH LINE JJ-JJ

DRAWN BY	DATE	PLT SPEC	1:2000
CHECKED BY	DATE	CAD CODE	PL3430-OEB-10A.dgn
APPROVED BY	DATE	FILE REVISION DATE	2023-06-06
SITE STRIP	SHEET N/A	DRAWING No.	PL3430-OEB-10A



LEGEND

- PROPOSED NPS 36 PIPELINE (9308 kPa) - - - - -
- EXISTING EASEMENT - - - - -
- NEW PROPOSED ENBRIDGE EASEMENT/PURCHASE - - - - -
- TEMPORARY LAND USE - - - - -
- ACCESS LANE - - - - -
- EXISTING HYDRO/FOREIGN EASEMENT - - - - -
- EXISTING DRAIN/STREAM/WATERCOURSE - - - - -
- NEW LAND RIGHTS IN CHANGE REQUEST #1 - - - - -

DESIGN PARAMETERS

B	2023-06-06	N.C.	G.S.	CHANGE REQUEST #1
A	2021-11-22	N.C.	G.S.	OEB FILING
No.	DATE	BY	APPRO	REMARKS

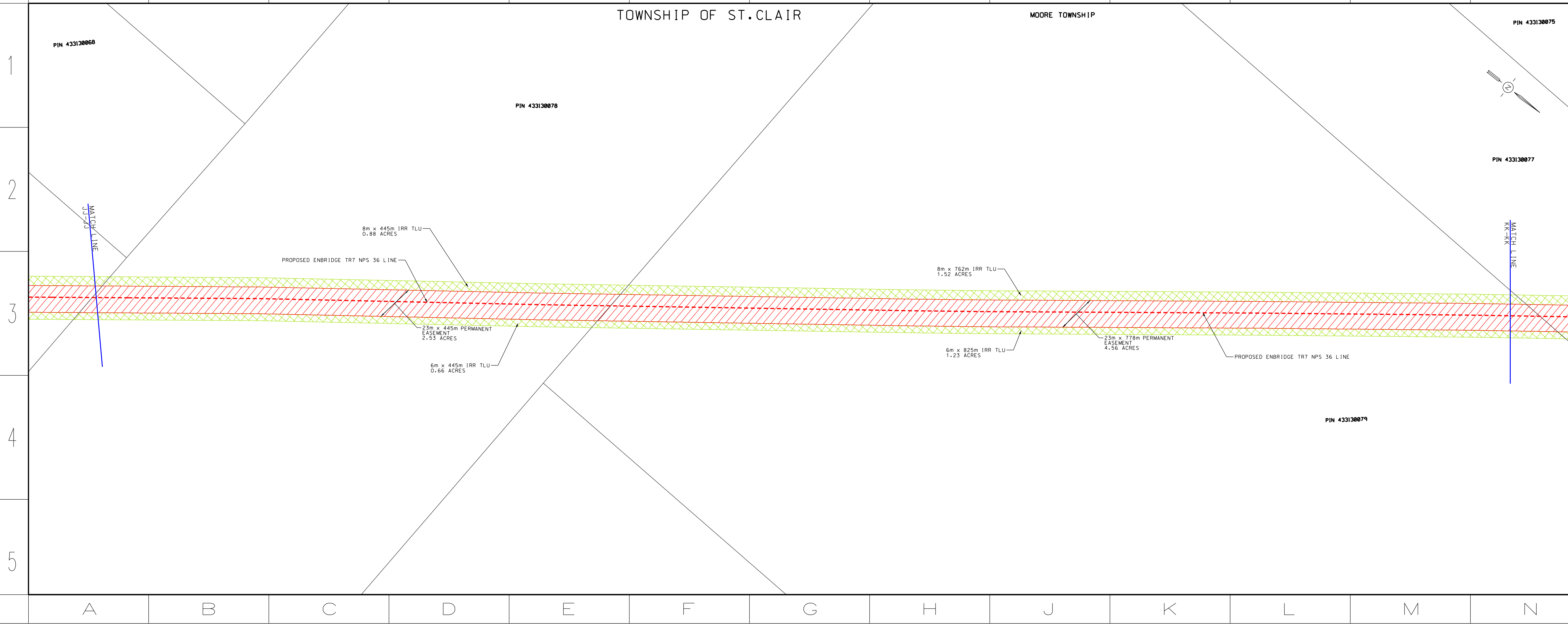
ENGINEER: GRANT STRACHAN

PRELIMINARY

ENBRIDGE
 Life Takes Energy

PROPOSED DAWN TO CORUNNA TR7 - NPS 36 PIPELINE
 TOWNSHIPS OF DAWN/EUPHEMIA & ST. CLAIR
 MATCH LINE 11-11 TO MATCH LINE JJ-JJ

DRAWN BY	DATE	PLT SPEC	1:2000
CHECKED BY	DATE	CAD CODE	PL3430-OEB-10A.dgn
APPROVED BY	DATE	FILE REVISION DATE	2023-06-06
SITE STRIP	SHEET N/A	DRAWING No.	PL3430-OEB-10A



LEGEND

- PROPOSED NPS 36 PIPELINE (9308 kPa) - - - - -
- EXISTING EASEMENT - - - - -
- NEW PROPOSED ENBRIDGE EASEMENT/PURCHASE - - - - -
- TEMPORARY LAND USE - - - - -
- ACCESS LANE - - - - -
- EXISTING HYDRO/FOREIGN EASEMENT - - - - -
- EXISTING DRAIN/STREAM/WATERCOURSE - - - - -

DESIGN PARAMETERS

- DESIGNED TO CSA Z245.1-18
 - DESIGN PRESSURE - 9308 kPa

ENGINEER: GRANT STRACHAN

REVISIONS

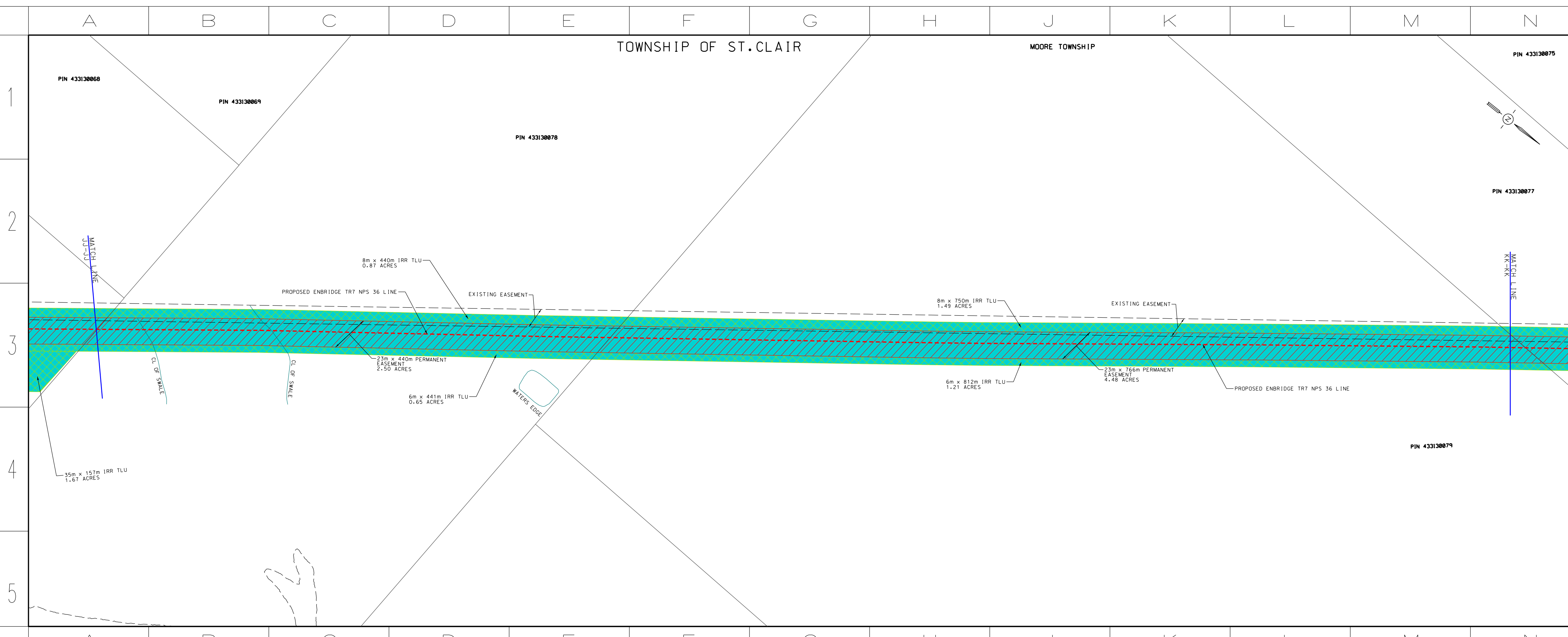
No.	DATE	BY	APPRO.	REMARKS
A	2021-11-22	N.C.	G.S.	OEB FILING

ENBRIDGE
Life Takes Energy

PROPOSED DAWN TO CORUNNA TR7 - NPS 36 PIPELINE
 TOWNSHIPS OF DAWN/EUPHEMIA & ST. CLAIR
 MATCH LINE JJ-JJ TO MATCH LINE KK-KK

PRELIMINARY

DRAWN BY	DATE	PLT SPEC	1:2000
NICO CARIATI	2021-10-25		
CHECKED BY	DATE	CAD CODE	PL3430-DEB-11A.dgn
CAROLE GAGNE	2021-11-22		
APPROVED BY	DATE	FILE REVISION DATE	2023-06-06
GRANT STRACHAN	2021-11-22		
SITE STRIP	SHEET N/A	DRAWING No.	PL3430-DEB-11A



LEGEND

- PROPOSED NPS 36 PIPELINE (9308 kPa) - - - - -
- EXISTING EASEMENT - - - - -
- NEW PROPOSED ENBRIDGE EASEMENT/PURCHASE - - - - -
- TEMPORARY LAND USE - - - - -
- ACCESS LANE - - - - -
- EXISTING HYDRO/FOREIGN EASEMENT - - - - -
- EXISTING DRAIN/STREAM/WATERCOURSE - - - - -
- NEW LAND RIGHTS IN CHANGE REQUEST #1 - - - - -

DESIGN PARAMETERS

- DESIGNED TO CSA Z245.1-18
 - DESIGN PRESSURE - 9308 kPa

ENGINEER: GRANT STRACHAN

REVISIONS

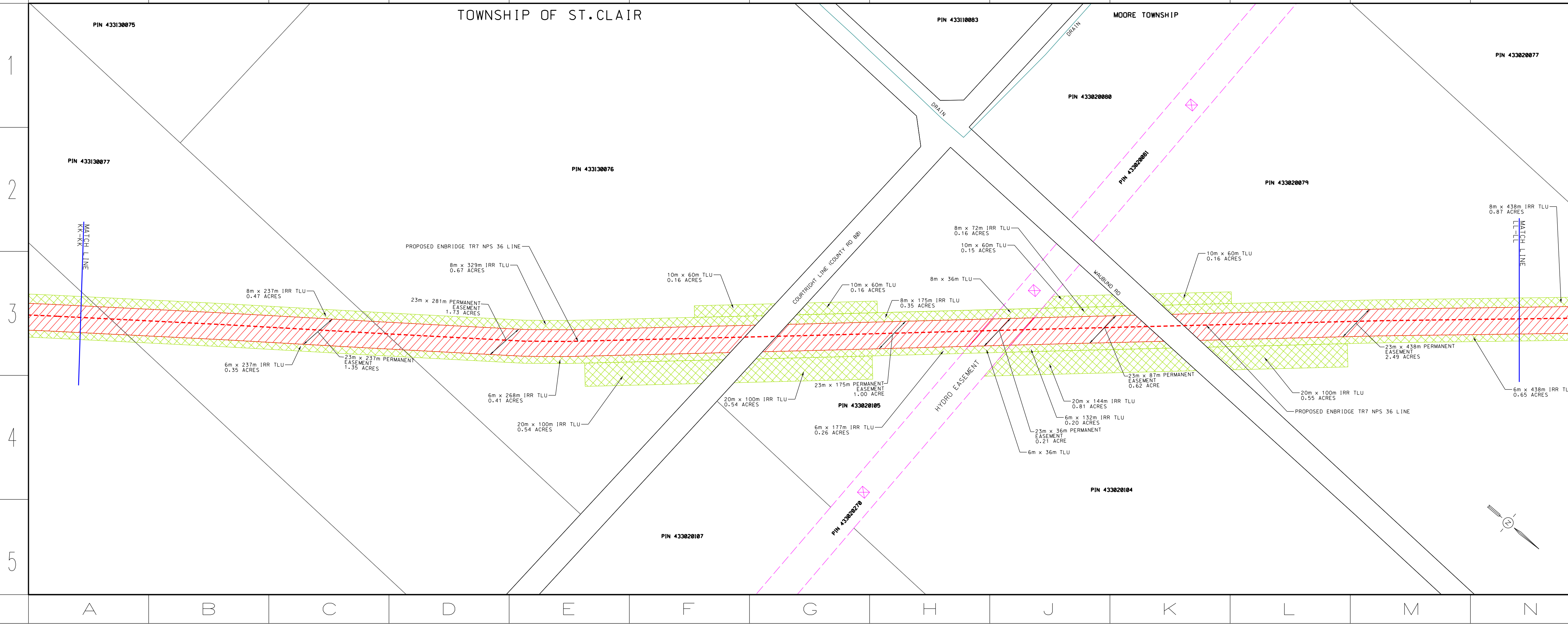
No.	DATE	BY	APPRO.	REMARKS
B	2023-06-06	N.C.	G.S.	CHANGE REQUEST #1
A	2021-11-22	N.C.	G.S.	OEB FILING

ENBRIDGE
Life Takes Energy

PROPOSED DAWN TO CORUNNA TR7 - NPS 36 PIPELINE
 TOWNSHIPS OF DAWN/EUPHEMIA & ST. CLAIR
 MATCH LINE JJ-JJ TO MATCH LINE KK-KK

PRELIMINARY

DRAWN BY	DATE	PLT SPEC	1:2000
NICO CARIATI	2023-05-08		
CHECKED BY	DATE	CAD CODE	PL3430-DEB-11A.dgn
CAROLE GAGNE	2023-06-06		
APPROVED BY	DATE	FILE REVISION DATE	2023-06-06
GRANT STRACHAN	2023-06-06		
SITE STRIP	SHEET N/A	DRAWING No.	PL3430-DEB-11A



LEGEND

- PROPOSED NPS 36 PIPELINE (9308 kPa) - - - - -
- EXISTING EASEMENT - - - - -
- NEW PROPOSED ENBRIDGE EASEMENT/PURCHASE - - - - -
- TEMPORARY LAND USE - - - - -
- ACCESS LANE - - - - -
- EXISTING HYDRO/FOREIGN EASEMENT - - - - -
- EXISTING DRAIN/STREAM/WATERCOURSE - - - - -

REDACTED
 Filed: 2022-06-08
 EB-2022-0086
 Change Request
 Attachment 3
 Page 12 of 16

DESIGN PARAMETERS

A	2021-11-22	N.C.	G.S.	OEB FILING
Nr.	DATE	BY	APPO	REMARKS

DESIGNED TO CSA Z245.1-18
 DESIGN PRESSURE - 9308 kPa

ENGINEER: GRANT STRACHAN

PRELIMINARY

PROPOSED DAWN TO CORUNNA TR7 - NPS 36 PIPELINE
 TOWNSHIPS OF DAWN/EUPHEMIA & ST. CLAIR
 MATCH LINE KK-KK TO MATCH LINE LL-LL

12.5 0 25 50 75 METERS
 25 0 25 50 75 100 125 250 FEET

REVISIONS

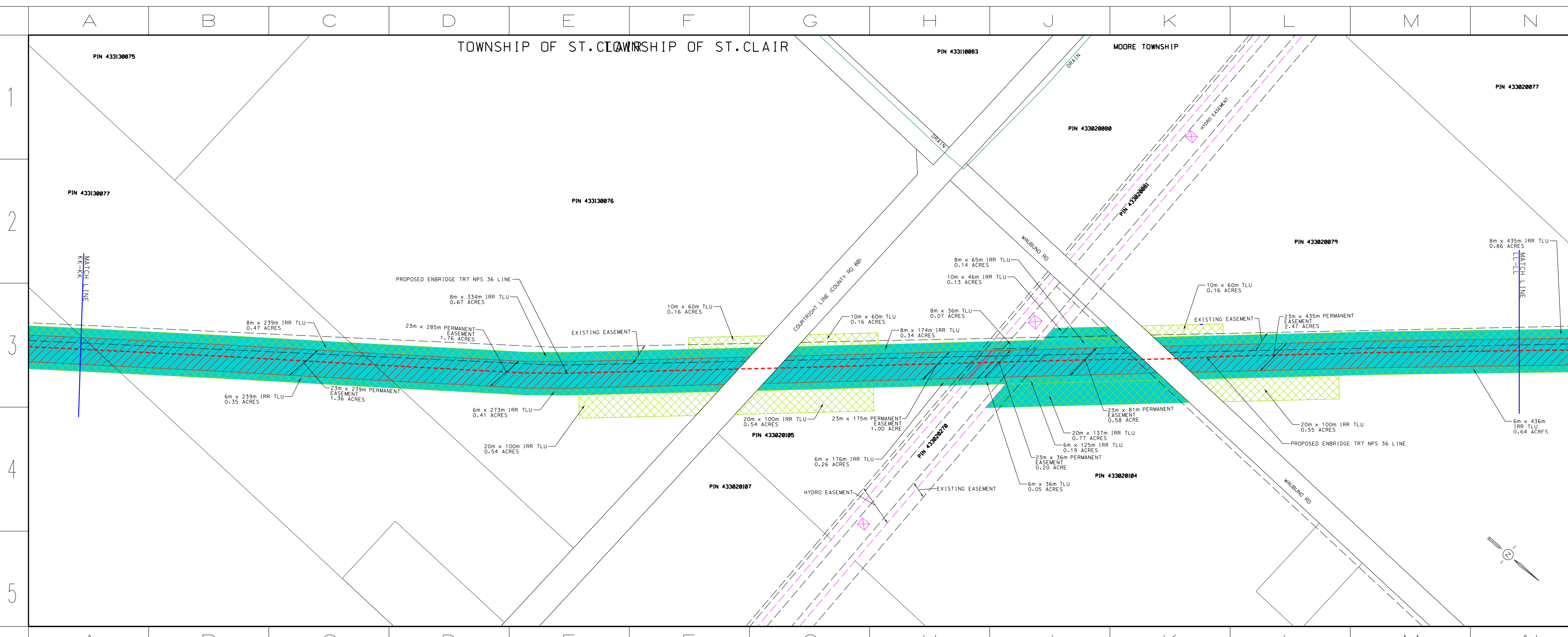
DATE	BY	REVISIONS
2021-10-25		
2021-11-22		
2021-11-22		
2021-11-22		

DRAWN BY: NICO CARIATI
 CHECKED BY: CAROLE GAGNE
 APPROVED BY: GRANT STRACHAN

DATE: 2021-10-25
 DATE: 2021-11-22
 DATE: 2021-11-22
 DATE: 2021-11-22

FILE NO: PL3430-DEB-12A.dgn
 FILE REVISION DATE: 2023-06-06

SHEET: N/A
 DRAWING NO: PL3430-DEB-12A



LEGEND

- PROPOSED NPS 36 PIPELINE (9308 kPa) - - - - -
- EXISTING EASEMENT - - - - -
- NEW PROPOSED ENBRIDGE EASEMENT/PURCHASE - - - - -
- TEMPORARY LAND USE - - - - -
- ACCESS LANE - - - - -
- EXISTING HYDRO/FOREIGN EASEMENT - - - - -
- EXISTING DRAIN/STREAM/WATERCOURSE - - - - -
- NEW LAND RIGHTS IN CHANGE REQUEST #1 - - - - -

DESIGN PARAMETERS

B	2023-06-06	N.C.	G.S.	CHANGE REQUEST #1
A	2021-11-22	N.C.	G.S.	OEB FILING
Nr.	DATE	BY	APPO	REMARKS

DESIGNED TO CSA Z245.1-18
 DESIGN PRESSURE - 9308 kPa

ENGINEER: GRANT STRACHAN

PRELIMINARY

PROPOSED DAWN TO CORUNNA TR7 - NPS 36 PIPELINE
 TOWNSHIPS OF DAWN/EUPHEMIA & ST. CLAIR
 MATCH LINE KK-KK TO MATCH LINE LL-LL

12.5 0 25 50 75 METERS
 25 0 25 50 75 100 125 250 FEET

REVISIONS


DATE	BY	REVISIONS
2023-05-08		
2023-06-06		
2023-06-06		

DRAWN BY: NICO CARIATI
 CHECKED BY: CAROLE GAGNE
 APPROVED BY: GRANT STRACHAN

DATE: 2023-05-08
 DATE: 2023-06-06
 DATE: 2023-06-06

FILE NO: PL3430-DEB-12A.dgn
 FILE REVISION DATE: 2023-06-06

SHEET: N/A
 DRAWING NO: PL3430-DEB-12A



LEGEND

- PROPOSED NPS 36 PIPELINE (9308 kPa) - - - - -
- EXISTING EASEMENT - - - - -
- NEW PROPOSED ENBRIDGE EASEMENT/PURCHASE - - - - -
- TEMPORARY LAND USE - - - - -
- ACCESS LANE - - - - -
- EXISTING HYDRO/FOREIGN EASEMENT - - - - -
- EXISTING DRAIN/STREAM/WATERCOURSE - - - - -

DESIGN PARAMETERS

- DESIGNED TO CSA Z245.1-18
 - DESIGN PRESSURE - 9308 kPa

ENGINEER: GRANT STRACHAN

PRELIMINARY

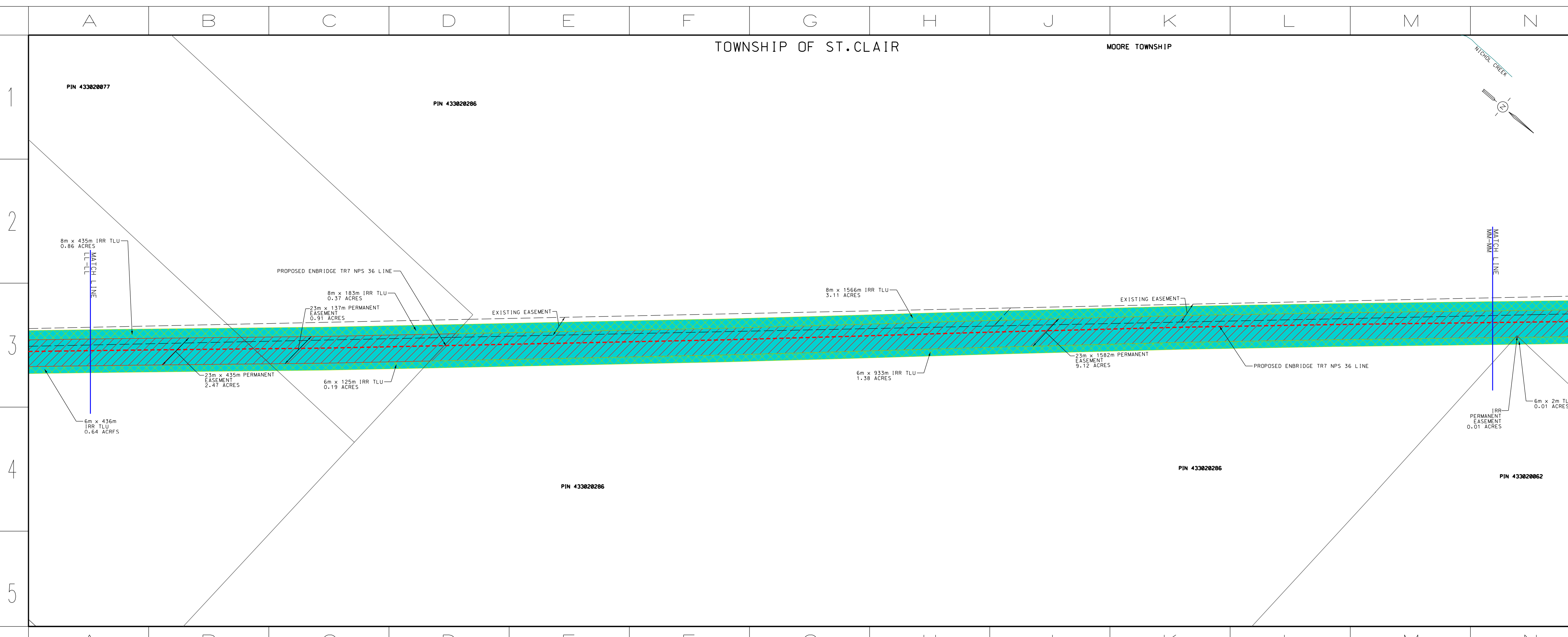
REDACTED
 Filed: 2022-06-08
 Change Request
 Attachment 3
 Page 13 of 16

No.	DATE	BY	APPRO	REVISIONS	REMARKS
A	2021-11-22	N.C.	G.S.		OEB FILING

ENBRIDGE
 Life Takes Energy

PROPOSED DAWN TO CORUNNA TR7 - NPS 36 PIPELINE
 TOWNSHIPS OF DAWN/EUPHEMIA & ST. CLAIR
 MATCH LINE LL-LL TO MATCH LINE MM-MM

DRAWN BY	DATE	DATE	DATE	DATE
NICO CARIATI	2021-10-25	2021-11-22	2021-11-22	2021-11-22
CHECKED BY	DATE	DATE	DATE	DATE
CAROLE GAGNE	2021-11-22	2021-11-22	2021-11-22	2021-11-22
APPROVED BY	DATE	DATE	DATE	DATE
GRANT STRACHAN	2021-11-22	2021-11-22	2021-11-22	2021-11-22
SITE	SHEET	DRAWING No.	FILE REVISION DATE	FILE REVISION DATE
STRIP	N/A	PL3430-OEB-13A	2023-06-06	2023-06-06



LEGEND

- PROPOSED NPS 36 PIPELINE (9308 kPa) - - - - -
- EXISTING EASEMENT - - - - -
- NEW PROPOSED ENBRIDGE EASEMENT/PURCHASE - - - - -
- TEMPORARY LAND USE - - - - -
- ACCESS LANE - - - - -
- EXISTING HYDRO/FOREIGN EASEMENT - - - - -
- EXISTING DRAIN/STREAM/WATERCOURSE - - - - -
- NEW LAND RIGHTS IN CHANGE REQUEST #1 - - - - -

DESIGN PARAMETERS

- DESIGNED TO CSA Z245.1-18
 - DESIGN PRESSURE - 9308 kPa

ENGINEER: GRANT STRACHAN

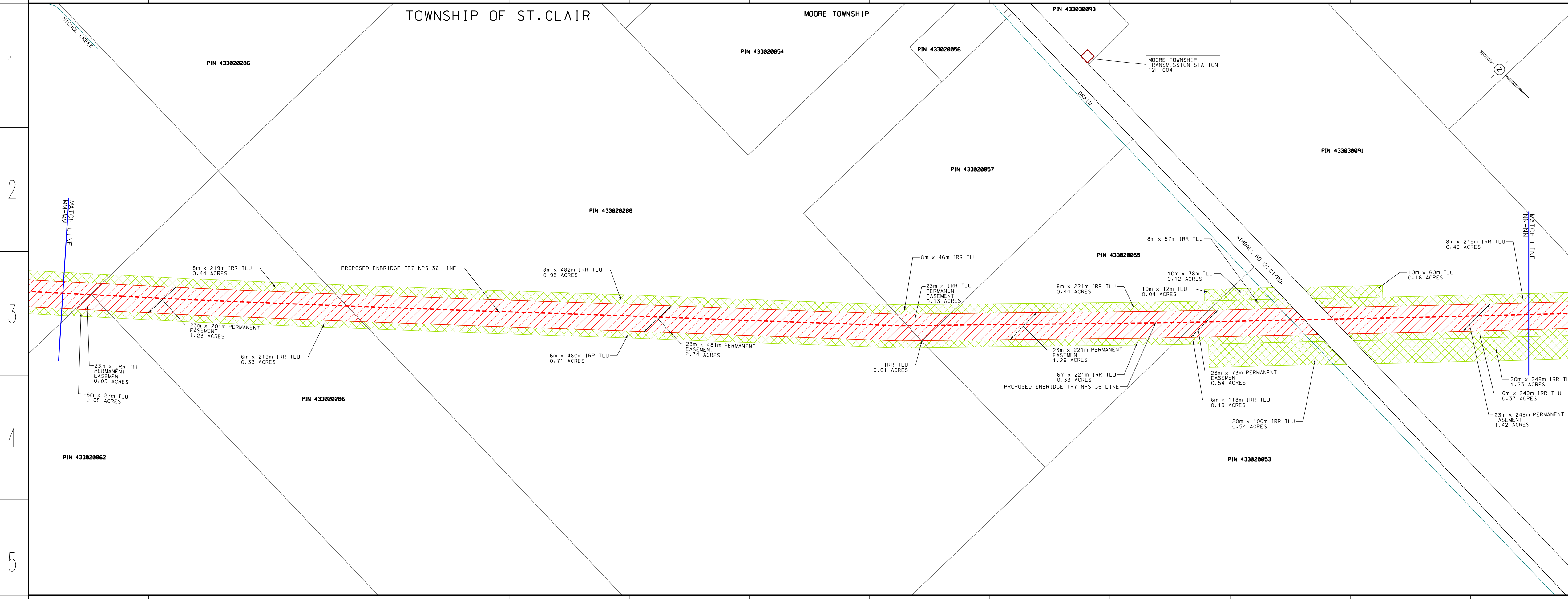
PRELIMINARY

No.	DATE	BY	APPRO	REVISIONS	REMARKS
B	2023-06-06	N.C.	G.S.		CHANGE REQUEST #1
A	2021-11-22	N.C.	G.S.		OEB FILING

ENBRIDGE
 Life Takes Energy

PROPOSED DAWN TO CORUNNA TR7 - NPS 36 PIPELINE
 TOWNSHIPS OF DAWN/EUPHEMIA & ST. CLAIR
 MATCH LINE LL-LL TO MATCH LINE MM-MM

DRAWN BY	DATE	DATE	DATE	DATE
NICO CARIATI	2023-05-08	2023-06-06	2023-06-06	2023-06-06
CHECKED BY	DATE	DATE	DATE	DATE
CAROLE GAGNE	2023-06-06	2023-06-06	2023-06-06	2023-06-06
APPROVED BY	DATE	DATE	DATE	DATE
GRANT STRACHAN	2023-06-06	2023-06-06	2023-06-06	2023-06-06
SITE	SHEET	DRAWING No.	FILE REVISION DATE	FILE REVISION DATE
STRIP	N/A	PL3430-OEB-13A	2023-06-06	2023-06-06



LEGEND

- PROPOSED NPS 36 PIPELINE (9308 kPa) - - - - -
- EXISTING EASEMENT - - - - -
- NEW PROPOSED ENBRIDGE EASEMENT/PURCHASE - - - - -
- TEMPORARY LAND USE - - - - -
- ACCESS LANE - - - - -
- EXISTING HYDRO/FOREIGN EASEMENT - - - - -
- EXISTING DRAIN/STREAM/WATERCOURSE - - - - -

REDACTED
 Filed: 2022-06-08
 Change Request
 Attachment 3
 Page 14 of 16

DESIGN PARAMETERS

A	2021-11-22	N.C.	G.S.	DEB FILING
No.	DATE	BY	APPO	REMARKS

- DESIGNED TO CSA Z245.1-18
 DESIGN PRESSURE = 9308 kPa

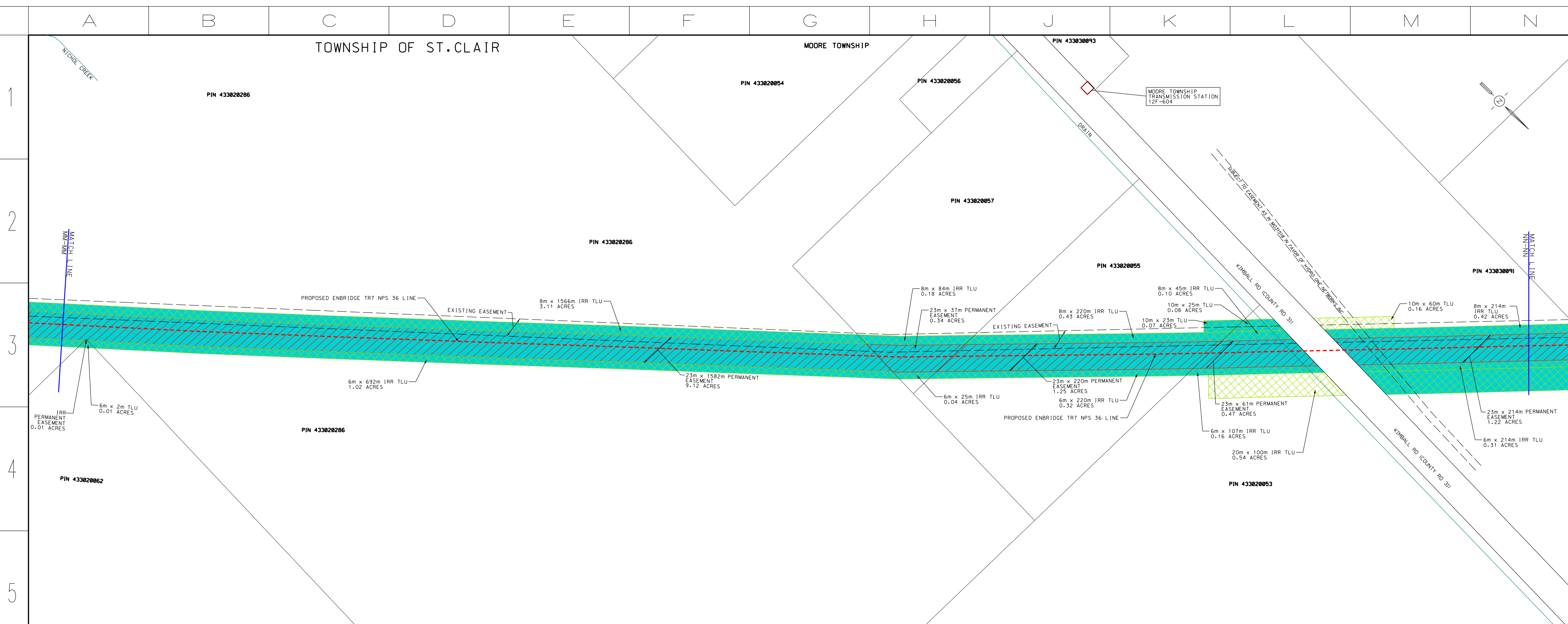
ENGINEER: GRANT STRACHAN

PRELIMINARY

ENBRIDGE
 Life Takes Energy

PROPOSED DAWN TO CORUNNA TR7 - NPS 36 PIPELINE
 TOWNSHIPS OF DAWN/EUPHEMIA & ST. CLAIR
 MATCH LINE MM-MM TO MATCH LINE NN-NN

DRAWN BY	DATE	PLT SPEC	1:2000
CHECKED BY	DATE	CAD CODE	PL3430-DEB-14A.dgn
APPROVED BY	DATE	FILE REVISION DATE	2023-06-06
SITE STRIP	SHEET N/A	DRAWING No.	PL3430-DEB-14A



LEGEND

- PROPOSED NPS 36 PIPELINE (9308 kPa) - - - - -
- EXISTING EASEMENT - - - - -
- NEW PROPOSED ENBRIDGE EASEMENT/PURCHASE - - - - -
- TEMPORARY LAND USE - - - - -
- ACCESS LANE - - - - -
- EXISTING HYDRO/FOREIGN EASEMENT - - - - -
- EXISTING DRAIN/STREAM/WATERCOURSE - - - - -
- NEW LAND RIGHTS IN CHANGE REQUEST #1 - - - - -

DESIGN PARAMETERS

B	2023-06-06	N.C.	G.S.	CHANGE REQUEST #1
A	2021-11-22	N.C.	G.S.	DEB FILING
No.	DATE	BY	APPO	REMARKS

- DESIGNED TO CSA Z245.1-18
 DESIGN PRESSURE = 9308 kPa

ENGINEER: GRANT STRACHAN

PRELIMINARY

ENBRIDGE
 Life Takes Energy

PROPOSED DAWN TO CORUNNA TR7 - NPS 36 PIPELINE
 TOWNSHIPS OF DAWN/EUPHEMIA & ST. CLAIR
 MATCH LINE MM-MM TO MATCH LINE NN-NN

DRAWN BY	DATE	PLT SPEC	1:2000
CHECKED BY	DATE	CAD CODE	PL3430-DEB-14A.dgn
APPROVED BY	DATE	FILE REVISION DATE	2023-06-06
SITE STRIP	SHEET N/A	DRAWING No.	PL3430-DEB-14A

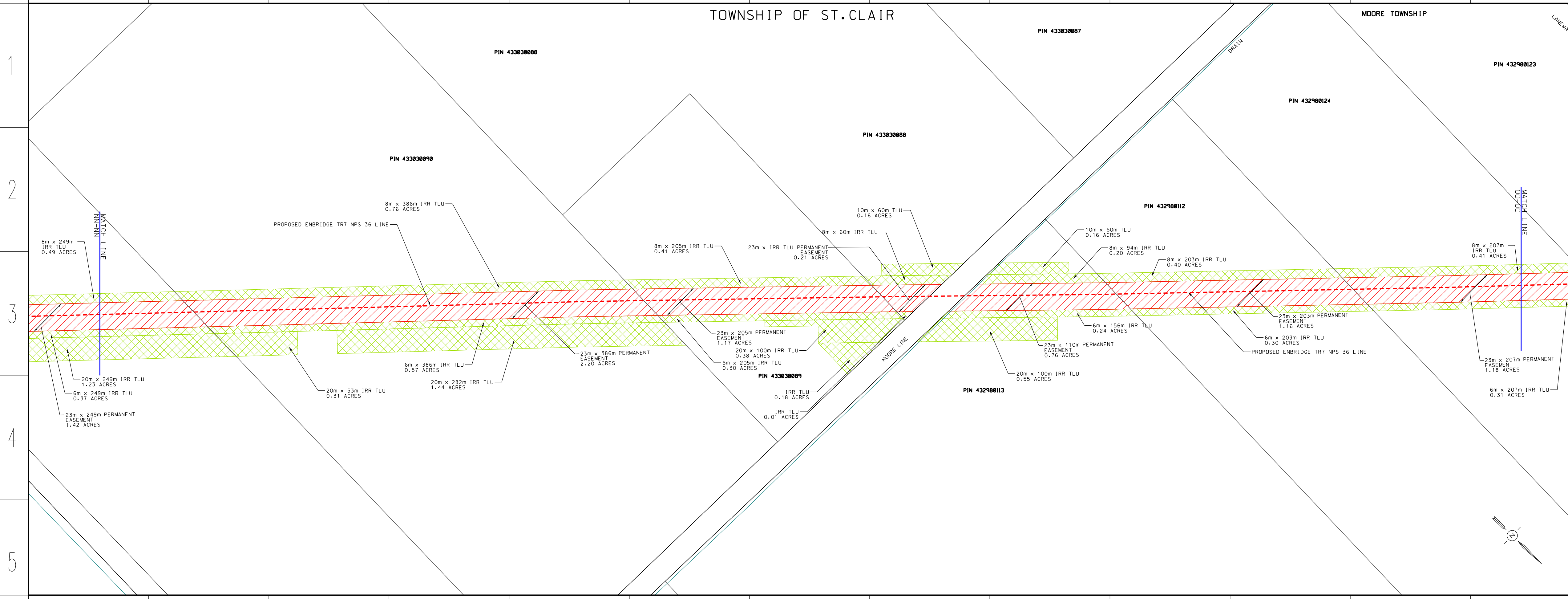
TOWNSHIP OF ST. CLAIR

MOORE TOWNSHIP

REDACTED
Filed: 2022-06-08
EB-2022-0086
Change Request
Attachment 3
Page 15 of 16

LEGEND

- PROPOSED NPS 36 PIPELINE (9308 kPa) - - - - -
- EXISTING EASEMENT - - - - -
- NEW PROPOSED ENBRIDGE EASEMENT/PURCHASE - - - - -
- TEMPORARY LAND USE - - - - -
- ACCESS LANE - - - - -
- EXISTING HYDRO/FOREIGN EASEMENT - - - - -
- EXISTING DRAIN/STREAM/WATERCOURSE - - - - -



DESIGN PARAMETERS

- DESIGNED TO CSA Z245.1-18
DESIGN PRESSURE - 9308 kPa

ENGINEER: GRANT STRACHAN

PRELIMINARY

No.	DATE	BY	APPD	REVISIONS	REMARKS
A	2021-11-22	N.C.	G.S.		OEB FILING

ENBRIDGE
Life Takes Energy

PROPOSED DAWN TO CORUNNA TR7 - NPS 36 PIPELINE
TOWNSHIPS OF DAWN/EUPHEMIA & ST. CLAIR
MATCH LINE NN-NN TO MATCH LINE OO-OO

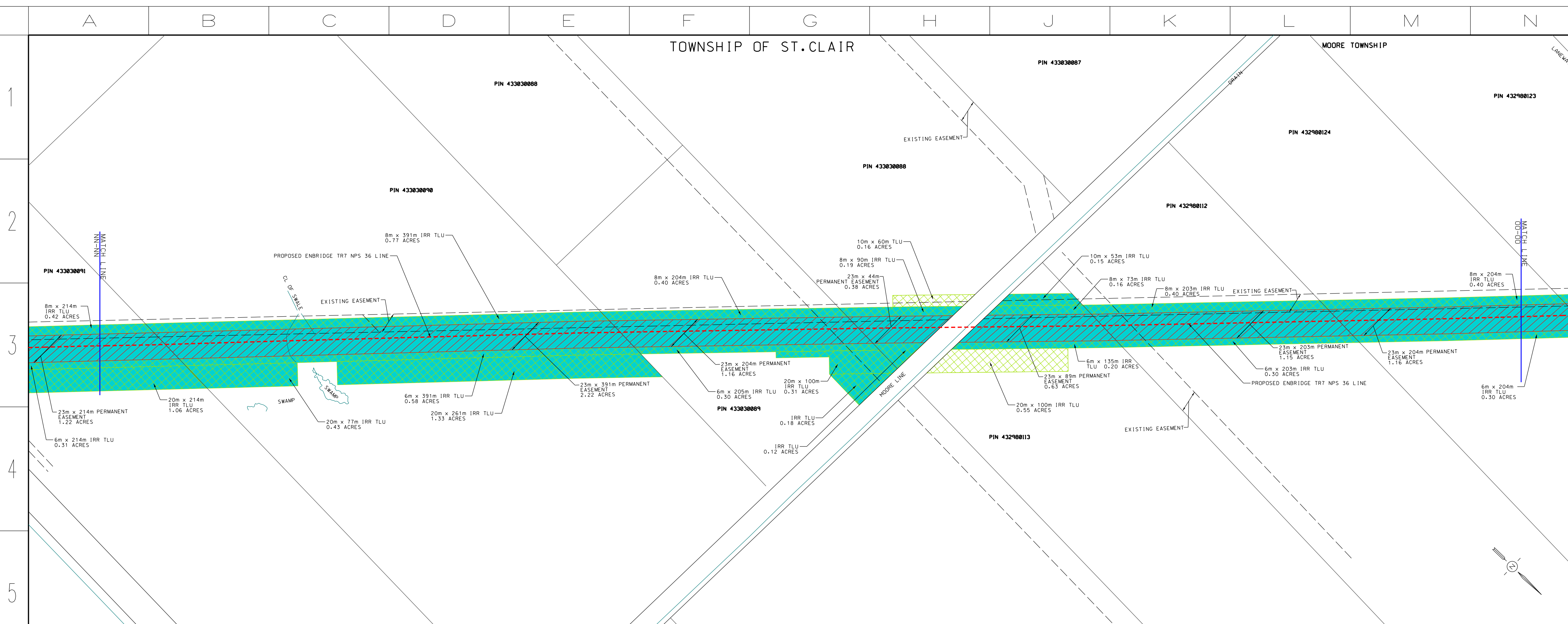
DRAWN BY	DATE	DATE	DATE	DATE	DATE
NICO CARIATI	2021-10-25	2021-11-22	2021-11-22	2021-11-22	2023-06-06
CHECKED BY	DATE	DATE	DATE	DATE	DATE
CAROLE GAGNE	2021-11-22	2021-11-22	2021-11-22	2021-11-22	2023-06-06
APPROVED BY	DATE	DATE	DATE	DATE	DATE
GRANT STRACHAN	2021-11-22	2021-11-22	2021-11-22	2021-11-22	2023-06-06
SITE STRIP	SHEET N/A	DRAWING No.	PL3430-OEB-15A		

TOWNSHIP OF ST. CLAIR

MOORE TOWNSHIP

LEGEND

- PROPOSED NPS 36 PIPELINE (9308 kPa) - - - - -
- EXISTING EASEMENT - - - - -
- NEW PROPOSED ENBRIDGE EASEMENT/PURCHASE - - - - -
- TEMPORARY LAND USE - - - - -
- ACCESS LANE - - - - -
- EXISTING HYDRO/FOREIGN EASEMENT - - - - -
- EXISTING DRAIN/STREAM/WATERCOURSE - - - - -
- NEW LAND RIGHTS IN CHANGE REQUEST #1 - - - - -



DESIGN PARAMETERS

- DESIGNED TO CSA Z245.1-18
DESIGN PRESSURE - 9308 kPa

ENGINEER: GRANT STRACHAN

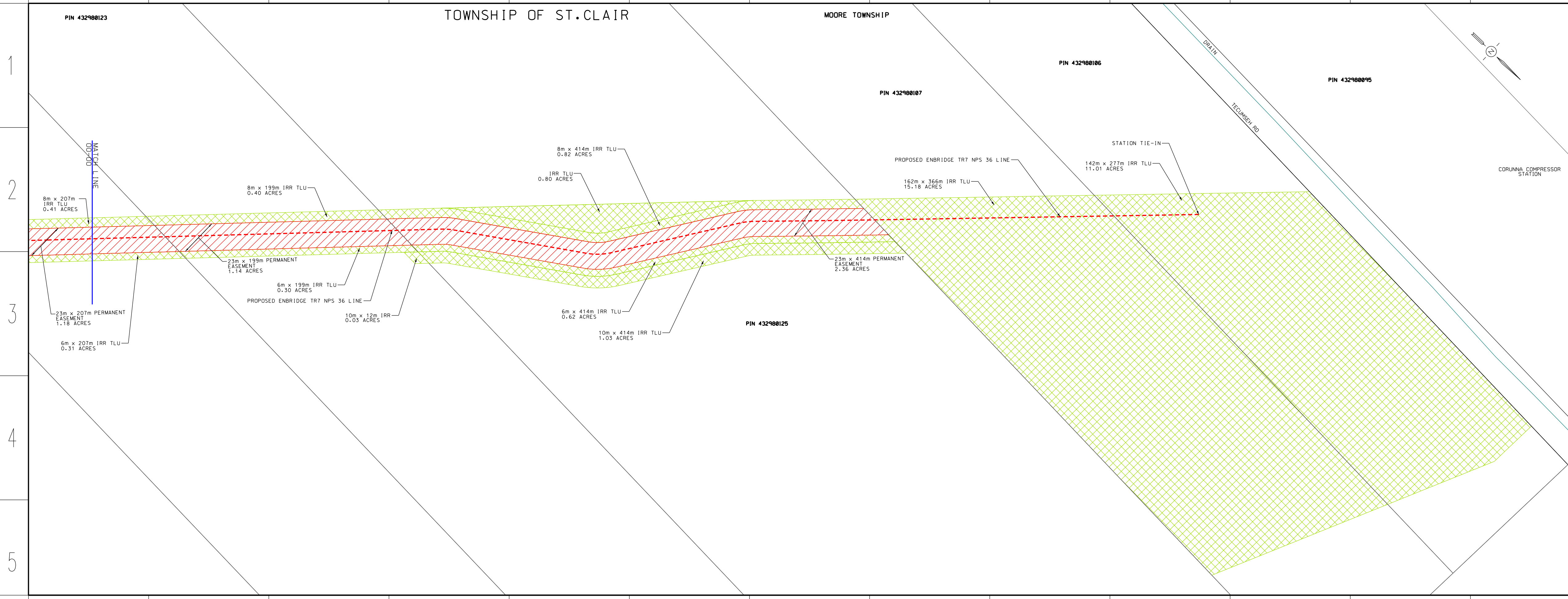
PRELIMINARY

No.	DATE	BY	APPD	REVISIONS	REMARKS
B	2023-06-06	N.C.	G.S.		CHANGE REQUEST #1
A	2021-11-22	N.C.	G.S.		OEB FILING

ENBRIDGE
Life Takes Energy

PROPOSED DAWN TO CORUNNA TR7 - NPS 36 PIPELINE
TOWNSHIPS OF DAWN/EUPHEMIA & ST. CLAIR
MATCH LINE NN-NN TO MATCH LINE OO-OO

DRAWN BY	DATE	DATE	DATE	DATE	DATE
NICO CARIATI	2023-05-08	2023-06-06	2023-06-06	2023-06-06	2023-06-06
CHECKED BY	DATE	DATE	DATE	DATE	DATE
CAROLE GAGNE	2023-06-06	2023-06-06	2023-06-06	2023-06-06	2023-06-06
APPROVED BY	DATE	DATE	DATE	DATE	DATE
GRANT STRACHAN	2023-06-06	2023-06-06	2023-06-06	2023-06-06	2023-06-06
SITE STRIP	SHEET N/A	DRAWING No.	PL3430-OEB-15A		



LEGEND

- PROPOSED NPS 36 PIPELINE (9308 kPa) - - - - -
- EXISTING EASEMENT - - - - -
- NEW PROPOSED ENBRIDGE EASEMENT/PURCHASE - - - - -
- TEMPORARY LAND USE - - - - -
- ACCESS LANE - - - - -
- EXISTING HYDRO/FOREIGN EASEMENT - - - - -
- EXISTING DRAIN/STREAM/WATERCOURSE - - - - -

REDACTED
 Filed: 2022-06-08
 EB-2022-0086
 Change Request
 Attachment 3
 Page 16 of 16

DESIGN PARAMETERS

- DESIGNED TO CSA Z245.1-18
 - DESIGN PRESSURE - 9308 kPa
 ENGINEER: GRANT STRACHAN

No.	DATE	BY	APPRO	REMARKS
A	2021-11-22	N.C.	G.S.	OEB FILING

REVISIONS

ENBRIDGE
 Life Takes Energy

PROPOSED DAWN TO CORUNNA TR7 - NPS 36 PIPELINE
 TOWNSHIPS OF DAWN/EUPHEMIA & ST. CLAIR
 MATCH LINE 00-00 TO END

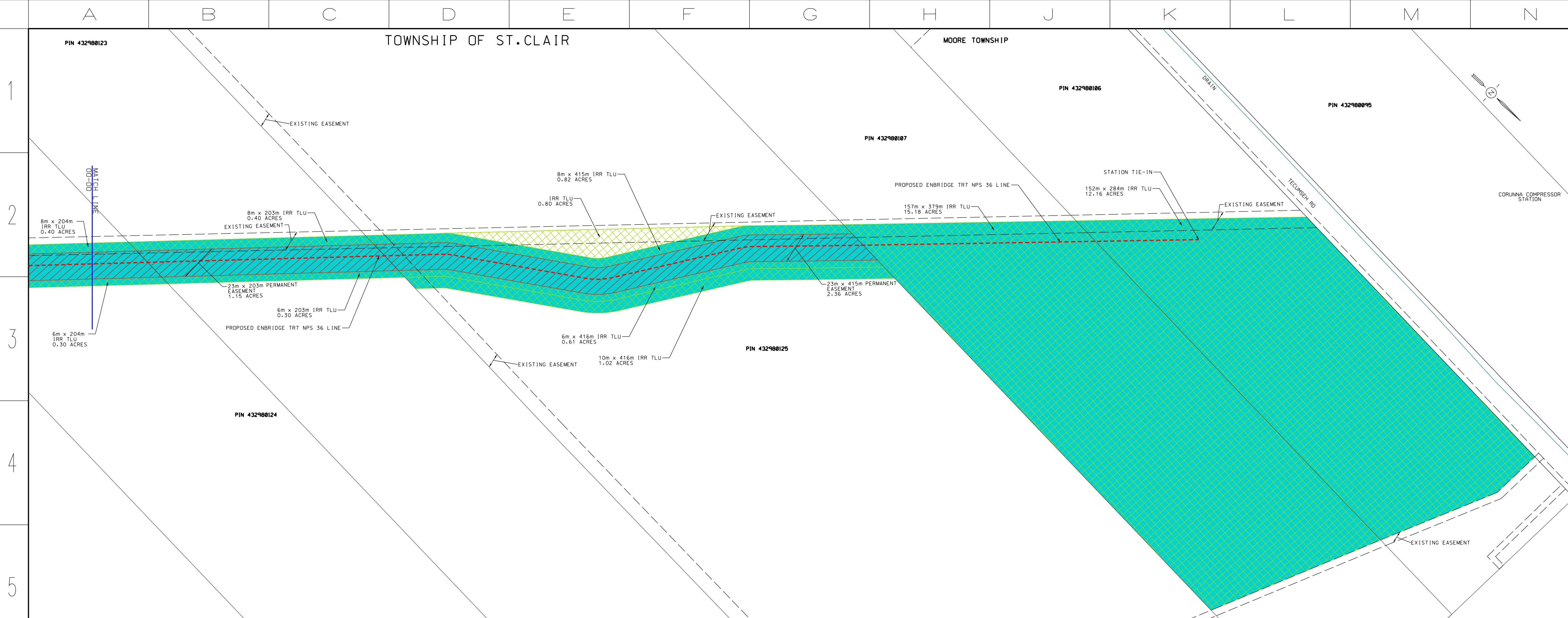
DRAWN BY	DATE	PLT SPEC	SCALE
NICO CARIATI	2021-10-25		1:2000

CHECKED BY	DATE	CAD CODE
CAROLE GAGNE	2021-11-22	PL3430-OEB-16A.dgn

APPROVED BY	DATE	FILE REVISION DATE
GRANT STRACHAN	2021-11-22	2023-06-06

PRELIMINARY

STRIP	SHEET	DRAWING No.
N/A	N/A	PL3430-OEB-16A



LEGEND

- PROPOSED NPS 36 PIPELINE (9308 kPa) - - - - -
- EXISTING EASEMENT - - - - -
- NEW PROPOSED ENBRIDGE EASEMENT/PURCHASE - - - - -
- TEMPORARY LAND USE - - - - -
- ACCESS LANE - - - - -
- EXISTING HYDRO/FOREIGN EASEMENT - - - - -
- EXISTING DRAIN/STREAM/WATERCOURSE - - - - -
- NEW LAND RIGHTS IN CHANGE REQUEST #1 - - - - -

DESIGN PARAMETERS

- DESIGNED TO CSA Z245.1-18
 - DESIGN PRESSURE - 9308 kPa
 ENGINEER: GRANT STRACHAN

No.	DATE	BY	APPRO	REMARKS
B	2023-06-06	N.C.	G.S.	CHANGE REQUEST #1
A	2021-11-22	N.C.	G.S.	OEB FILING

REVISIONS

ENBRIDGE
 Life Takes Energy

PROPOSED DAWN TO CORUNNA TR7 - NPS 36 PIPELINE
 TOWNSHIPS OF DAWN/EUPHEMIA & ST. CLAIR
 MATCH LINE 00-00 TO END

DRAWN BY	DATE	PLT SPEC	SCALE
NICO CARIATI	2023-05-08		1:2000

CHECKED BY	DATE	CAD CODE
CAROLE GAGNE	2023-06-06	PL3430-OEB-16A.dgn

APPROVED BY	DATE	FILE REVISION DATE
GRANT STRACHAN	2023-06-06	2023-06-06

PRELIMINARY

STRIP	SHEET	DRAWING No.
N/A	N/A	PL3430-OEB-16A