



Date: November 18, 2009  
 Produced By: Inergi LP (GIS Services)  
 Map09-62\_Wawa\_Nipigon\_Tile

Copyright Hydro One Networks Inc. All rights reserved. No part of this drawing may be redistributed or reproduced in any form by any photographic, electronic, mechanical or any other means, or used in any information storage or retrieval system. Neither Hydro One Networks Inc. nor any of its affiliates assumes liability for any errors or omissions.  
 Produced by Hydro One under Licence with the Ontario Ministry of Natural Resources © Queen's Printer for Ontario, 2006.  
 NOT TO BE REPRODUCED OR REDISTRIBUTED CONFIDENTIAL TO HYDRO ONE NETWORKS INC.

**Transmission Lines**  
 — 230 kV  
 — 115 kV  
 - - - 0 kV

**Transformer Stations**  
 ■ 230 kV  
 ■ 115 kV  
 ■ 0 kV

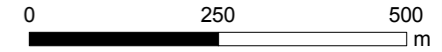
Water  
 Rivers  
 Cold Water Streams  
 Highways  
 Roads  
 Rail  
 Structures

National and Provincial Park  
 Wetland  
 Conservation Area  
 Wooded Area  
 First Nation Reserves  
 ANSI  
 ESA

Pit or Quarry

**Wawa TS x Nipigon SS**

Tile55



WARNING: Receipt and use of this document are subject to the TERMS OF USE on the first page of this document.



Date: November 18, 2009  
 Produced By: Inergi LP (GIS Services)  
 Map09-62\_Wawa\_Nipigon\_Tile

Copyright Hydro One Networks Inc. All rights reserved. No part of this drawing may be redistributed or reproduced in any form by any photographic, electronic, mechanical or any other means, or used in any information storage or retrieval system. Neither Hydro One Networks Inc. nor any of its affiliates assumes liability for any errors or omissions.  
 Produced by Hydro One under Licence with the Ontario Ministry of Natural Resources © Queen's Printer for Ontario, 2006.  
 NOT TO BE REPRODUCED OR REDISTRIBUTED CONFIDENTIAL TO HYDRO ONE NETWORKS INC.



**Transmission Lines**  
 — 230 kV  
 — 115 kV  
 - - - 0 kV

**Transformer Stations**  
 ■ 230 kV  
 ■ 115 kV  
 ■ 0 kV

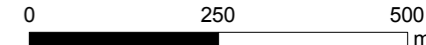
Water  
 Rivers  
 Cold Water Streams  
 Highways  
 Roads  
 Rail  
 Structures

National and Provincial Park  
 Wetland  
 Conservation Area  
 Wooded Area  
 First Nation Reserves  
 ANSI  
 ESA

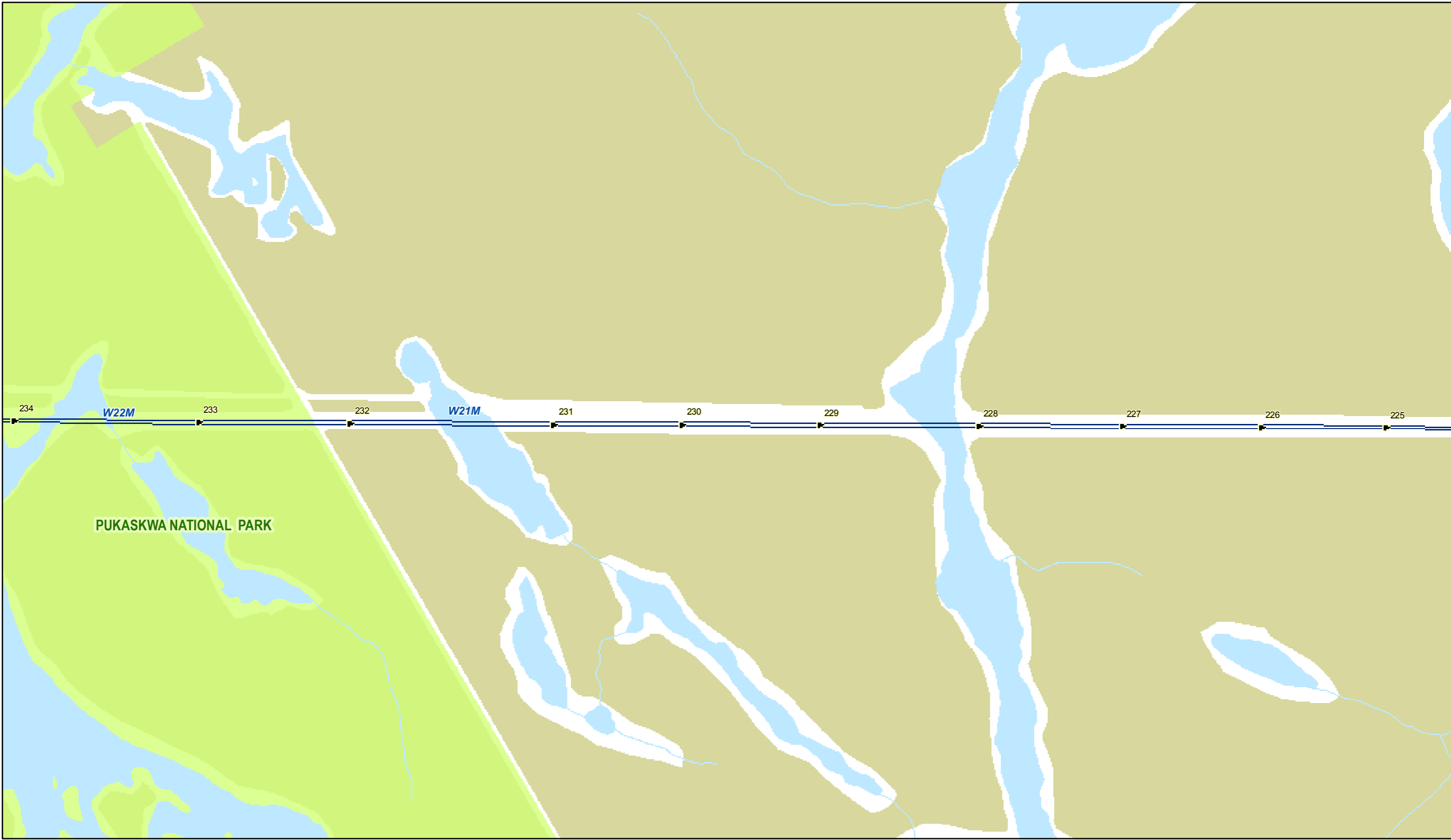
⊠ Pit or Quarry

**Wawa TS x Nipigon SS**

Tile56



WARNING: Receipt and use of this document are subject to the TERMS OF USE on the first page of this document.



Date: November 18, 2009  
 Produced By: Inergi LP (GIS Services)  
 Map09-62\_Wawa\_Nipigon\_Tile

Copyright Hydro One Networks Inc. All rights reserved. No part of this drawing may be redistributed or reproduced in any form by any photographic, electronic, mechanical or any other means, or used in any information storage or retrieval system. Neither Hydro One Networks Inc. nor any of its affiliates assumes liability for any errors or omissions.  
 Produced by Hydro One under Licence with the Ontario Ministry of Natural Resources © Queen's Printer for Ontario, 2006.  
 NOT TO BE REPRODUCED OR REDISTRIBUTED CONFIDENTIAL TO HYDRO ONE NETWORKS INC.

**Transmission Lines**  
 — 230 kV  
 — 115 kV  
 - - - 0 kV

**Transformer Stations**  
 ■ 230 kV  
 ■ 115 kV  
 ■ 0 kV

Water  
 Rivers  
 Cold Water Streams  
 Highways  
 Roads  
 Rail  
 Structures

National and Provincial Park  
 Wetland  
 Conservation Area  
 Wooded Area  
 First Nation Reserves  
 ANSI  
 ESA

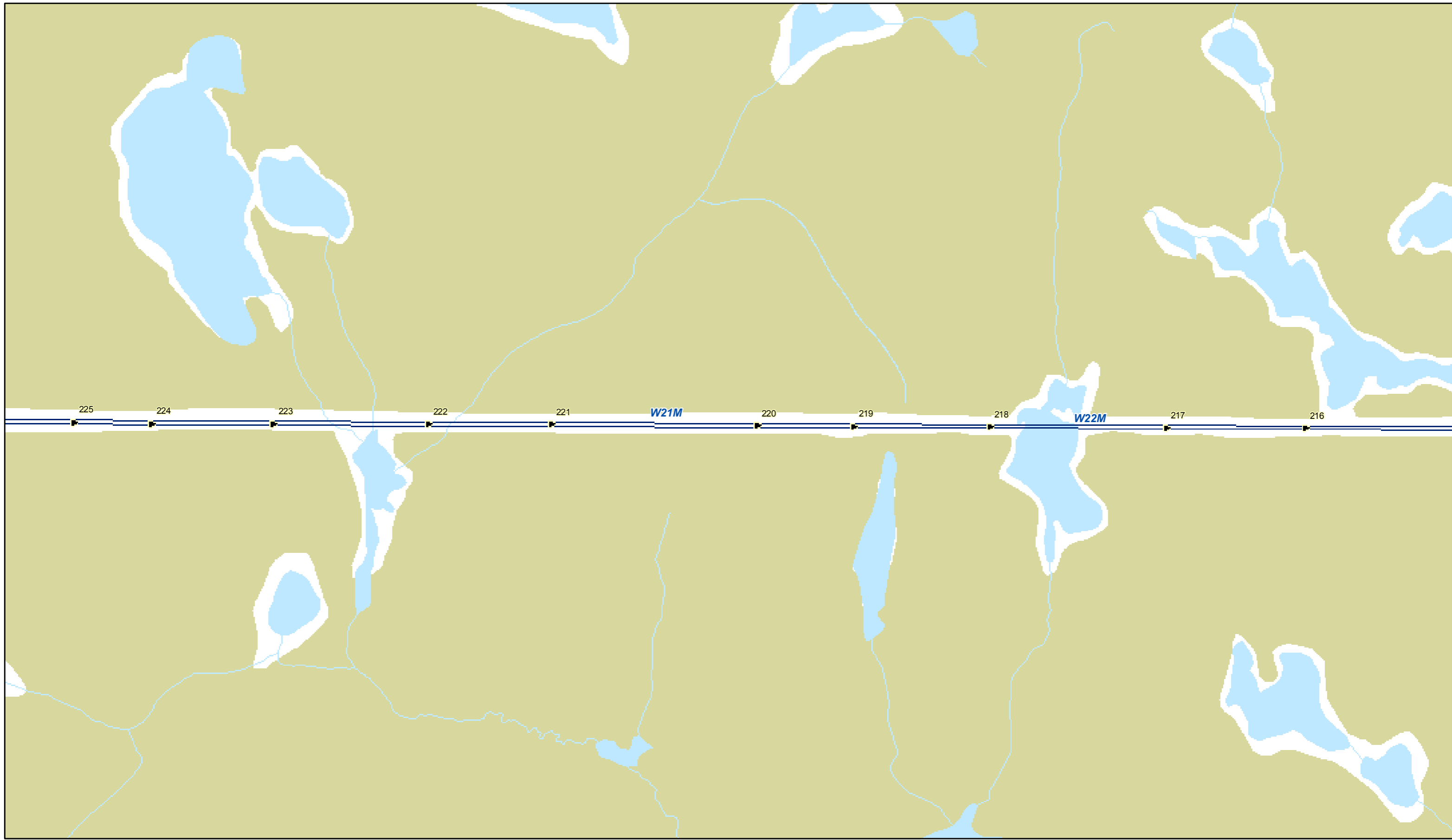
⊠ Pit or Quarry

**Wawa TS x Nipigon SS**

Tile57



WARNING: Receipt and use of this document are subject to the TERMS OF USE on the first page of this document.



Date: November 18, 2009  
 Produced By: Inergi LP (GIS Services)  
 Map09-62\_Wawa\_Nipigon\_Tile

Copyright Hydro One Networks Inc. All rights reserved. No part of this drawing may be redistributed or reproduced in any form by any photographic, electronic, mechanical or any other means, or used in any information storage or retrieval system. Neither Hydro One Networks Inc. nor any of its affiliates assumes liability for any errors or omissions.  
 Produced by Hydro One under Licence with the Ontario Ministry of Natural Resources © Queen's Printer for Ontario, 2006.  
 NOT TO BE REPRODUCED OR REDISTRIBUTED CONFIDENTIAL TO HYDRO ONE NETWORKS INC.

**Transmission Lines**  
 — 230 kV  
 — 115 kV  
 - - - 0 kV

**Transformer Stations**  
 ■ 230 kV  
 ■ 115 kV  
 ■ 0 kV

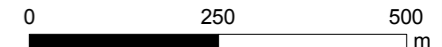
Water  
 Rivers  
 Cold Water Streams  
 Highways  
 Roads  
 Rail  
 Structures

National and Provincial Park  
 Wetland  
 Conservation Area  
 Wooded Area  
 First Nation Reserves  
 ANSI  
 ESA

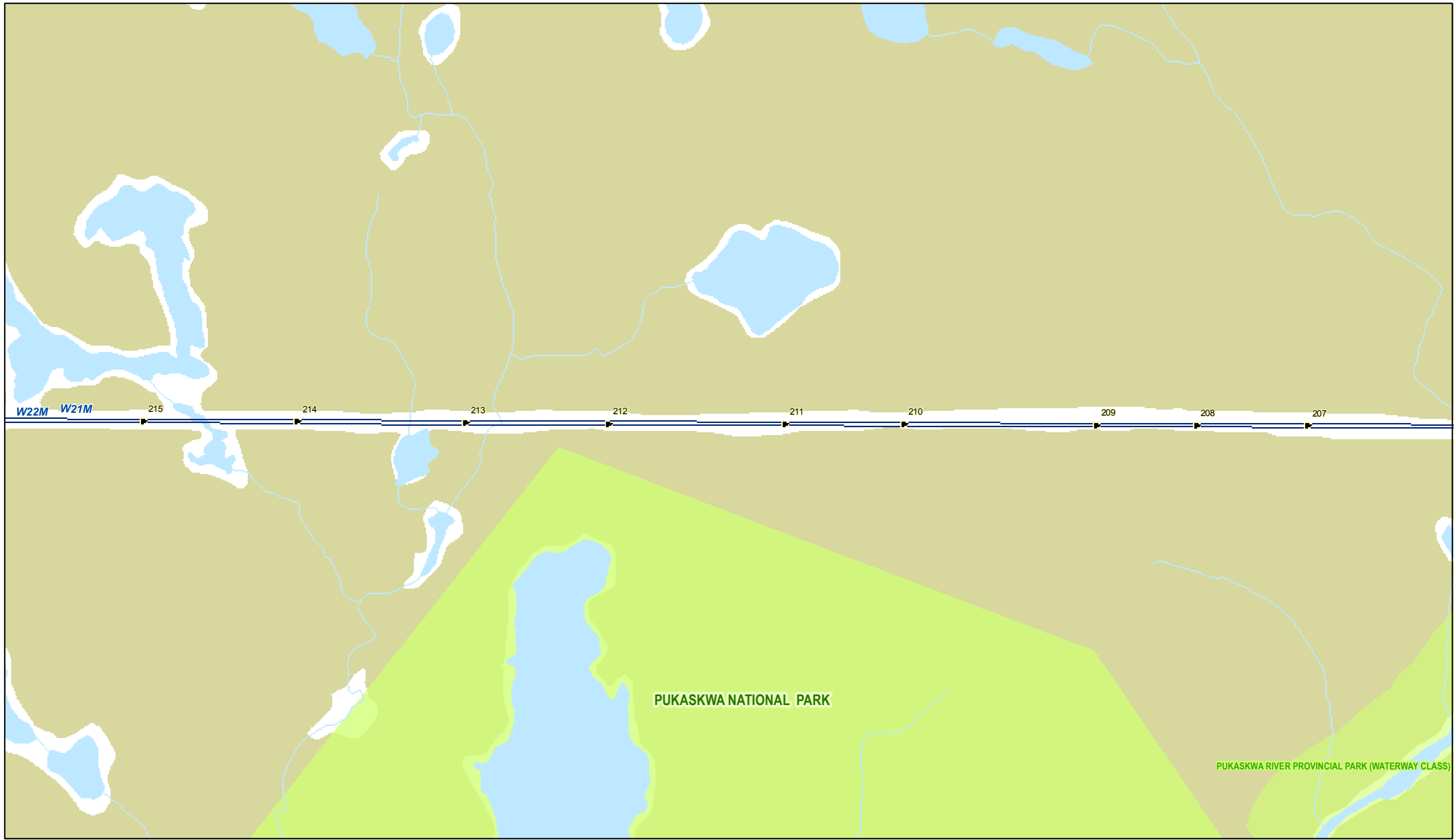
Pit or Quarry

**Wawa TS x Nipigon SS**

Tile58



WARNING: Receipt and use of this document are subject to the TERMS OF USE on the first page of this document.



Date: November 18, 2009  
 Produced By: Inergi LP (GIS Services)  
 Map09-62\_Wawa\_Nipigon\_Tile

Copyright Hydro One Networks Inc. All rights reserved. No part of this drawing may be redistributed or reproduced in any form by any photographic, electronic, mechanical or any other means, or used in any information storage or retrieval system. Neither Hydro One Networks Inc. nor any of its affiliates assumes liability for any errors or omissions.  
 Produced by Hydro One under Licence with the Ontario Ministry of Natural Resources © Queen's Printer for Ontario, 2006.  
 NOT TO BE REPRODUCED OR REDISTRIBUTED CONFIDENTIAL TO HYDRO ONE NETWORKS INC.

**Transmission Lines**  
 — 230 kV  
 — 115 kV  
 - - - 0 kV

**Transformer Stations**  
 ■ 230 kV  
 ■ 115 kV  
 ■ 0 kV

Water  
 Rivers  
 Cold Water Streams  
 Highways  
 Roads  
 Rail  
 Structures

National and Provincial Park  
 Wetland  
 Conservation Area  
 Wooded Area  
 First Nation Reserves  
 ANSI  
 ESA

⊠ Pit or Quarry

**Wawa TS x Nipigon SS**

Tile59



WARNING: Receipt and use of this document are subject to the TERMS OF USE on the first page of this document.



Date: November 18, 2009  
 Produced By: Inergi LP (GIS Services)  
 Map09-62\_Wawa\_Nipigon\_Tile

Copyright Hydro One Networks Inc. All rights reserved. No part of this drawing may be redistributed or reproduced in any form by any photographic, electronic, mechanical or any other means, or used in any information storage or retrieval system. Neither Hydro One Networks Inc. nor any of its affiliates assumes liability for any errors or omissions.  
 Produced by Hydro One under Licence with the Ontario Ministry of Natural Resources © Queen's Printer for Ontario, 2006.  
 NOT TO BE REPRODUCED OR REDISTRIBUTED CONFIDENTIAL TO HYDRO ONE NETWORKS INC.

**Transmission Lines**  
 — 230 kV  
 — 115 kV  
 - - - 0 kV

**Transformer Stations**  
 ■ 230 kV  
 ■ 115 kV  
 ■ 0 kV

Water  
 Rivers  
 Cold Water Streams  
 Highways  
 Roads  
 Rail  
 Structures

National and Provincial Park  
 Wetland  
 Conservation Area  
 Wooded Area  
 First Nation Reserves  
 ANSI  
 ESA

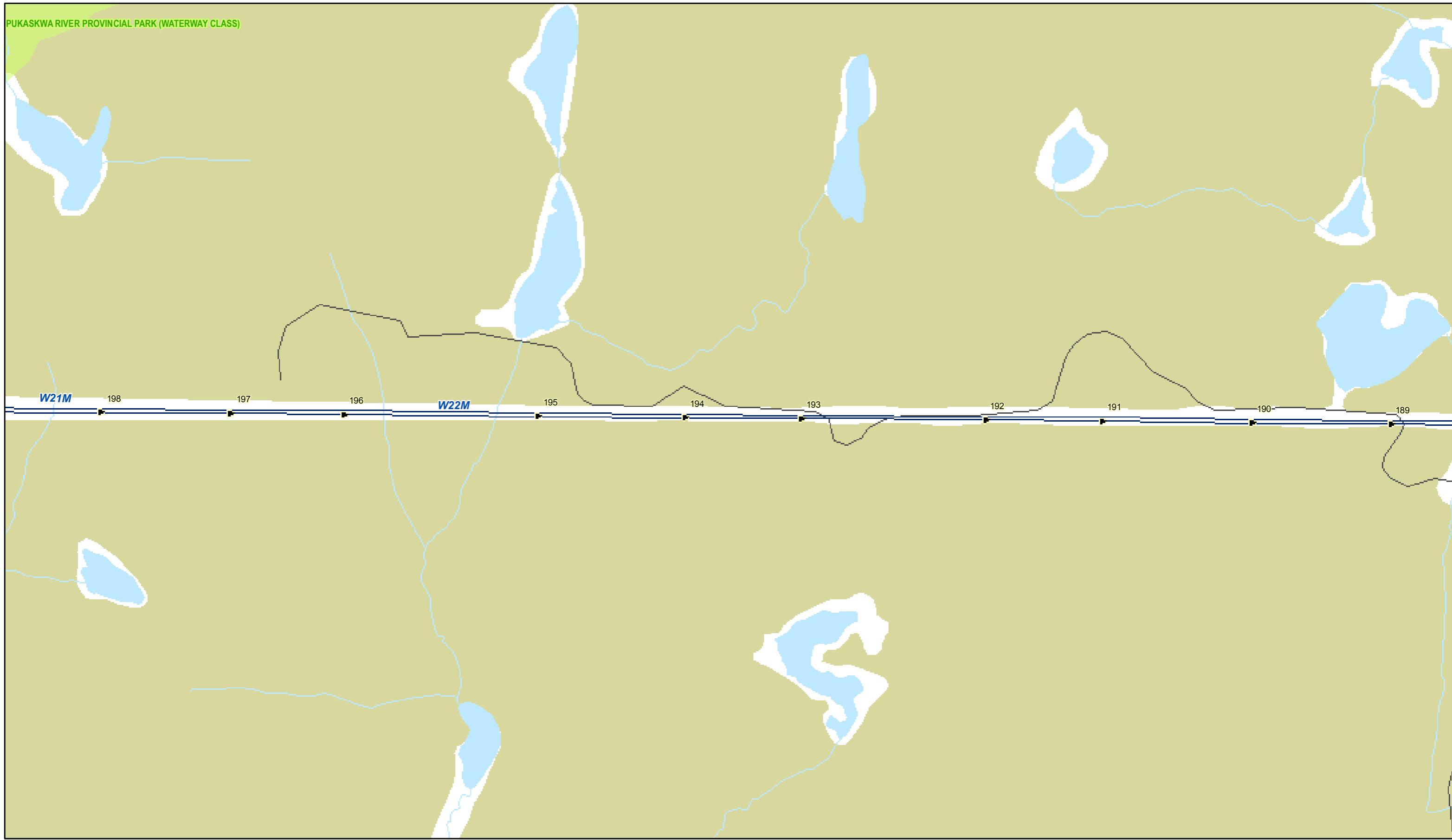
Pit or Quarry

**Wawa TS x Nipigon SS**

Tile60

0 250 500 m

WARNING: Receipt and use of this document are subject to the TERMS OF USE on the first page of this document.



Date: November 18, 2009  
 Produced By: Inergi LP (GIS Services)  
 Map09-62\_Wawa\_Nipigon\_Tile

Copyright Hydro One Networks Inc. All rights reserved. No part of this drawing may be redistributed or reproduced in any form by any photographic, electronic, mechanical or any other means, or used in any information storage or retrieval system. Neither Hydro One Networks Inc. nor any of its affiliates assumes liability for any errors or omissions.  
 Produced by Hydro One under Licence with the Ontario Ministry of Natural Resources © Queen's Printer for Ontario, 2006.  
 NOT TO BE REPRODUCED OR REDISTRIBUTED CONFIDENTIAL TO HYDRO ONE NETWORKS INC.

**Transmission Lines**  
 — 230 kV  
 — 115 kV  
 - - - 0 kV

**Transformer Stations**  
 ■ 230 kV  
 ■ 115 kV  
 ■ 0 kV

Water  
 Rivers  
 Cold Water Streams  
 Highways  
 Roads  
 Rail  
 Structures

National and Provincial Park  
 Wetland  
 Conservation Area  
 Wooded Area  
 First Nation Reserves  
 ANSI  
 ESA

⊠ Pit or Quarry

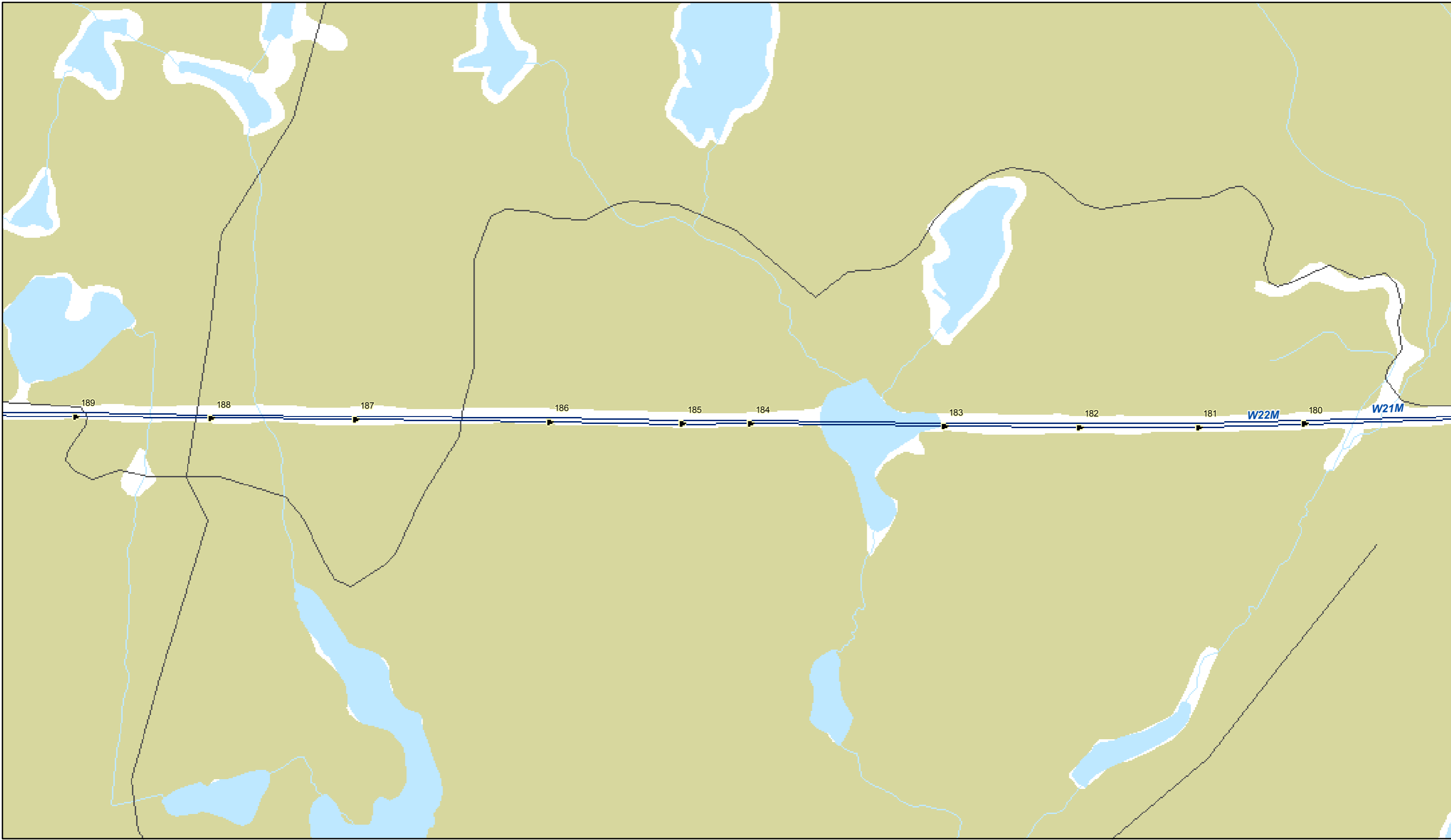
**Wawa TS x Nipigon SS**

Tile61

0 250 500 m



WARNING: Receipt and use of this document are subject to the TERMS OF USE on the first page of this document.



Date: November 18, 2009  
 Produced By: Inergi LP (GIS Services)  
 Map09-62\_Wawa\_Nipigon\_Tile

Copyright Hydro One Networks Inc. All rights reserved. No part of this drawing may be redistributed or reproduced in any form by any photographic, electronic, mechanical or any other means, or used in any information storage or retrieval system. Neither Hydro One Networks Inc. nor any of its affiliates assumes liability for any errors or omissions.  
 Produced by Hydro One under Licence with the Ontario Ministry of Natural Resources © Queen's Printer for Ontario, 2006.  
 NOT TO BE REPRODUCED OR REDISTRIBUTED CONFIDENTIAL TO HYDRO ONE NETWORKS INC.

**Transmission Lines**  
 — 230 kV  
 — 115 kV  
 - - - 0 kV

**Transformer Stations**  
 ■ 230 kV  
 ■ 115 kV  
 ■ 0 kV

Water  
 Rivers  
 Cold Water Streams  
 Highways  
 Roads  
 Rail  
 Structures

National and Provincial Park  
 Wetland  
 Conservation Area  
 Wooded Area  
 First Nation Reserves  
 ANSI  
 ESA

Pit or Quarry

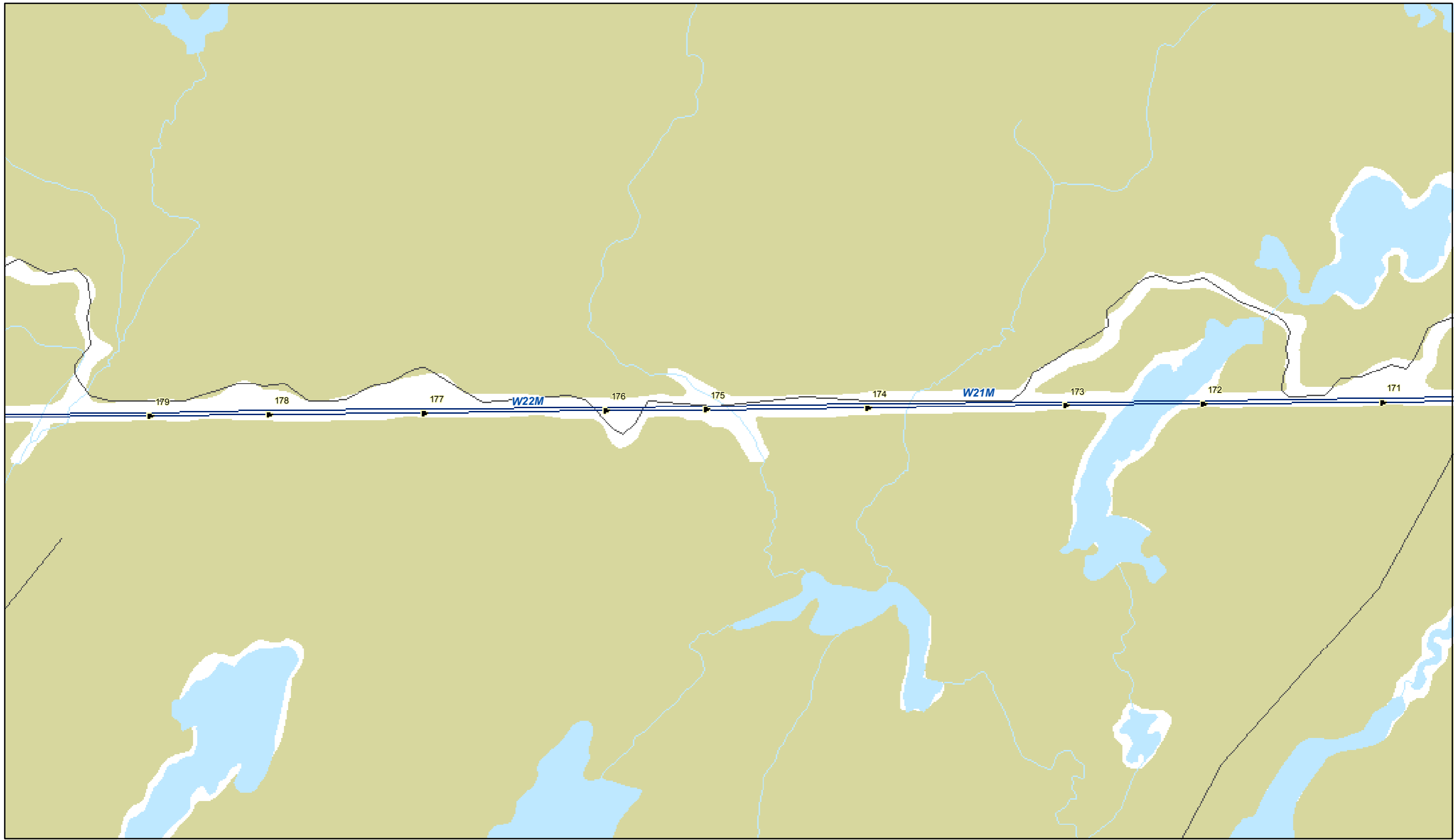
**Wawa TS x Nipigon SS**

Tile62



WARNING: Receipt and use of this document are subject to the TERMS OF USE on the first page of this document.





Date: November 18, 2009  
 Produced By: Inergi LP (GIS Services)  
 Map09-62\_Wawa\_Nipigon\_Tile

Copyright Hydro One Networks Inc. All rights reserved. No part of this drawing may be redistributed or reproduced in any form by any photographic, electronic, mechanical or any other means, or used in any information storage or retrieval system. Neither Hydro One Networks Inc. nor any of its affiliates assumes liability for any errors or omissions.  
 Produced by Hydro One under Licence with the Ontario Ministry of Natural Resources © Queen's Printer for Ontario, 2006.  
 NOT TO BE REPRODUCED OR REDISTRIBUTED CONFIDENTIAL TO HYDRO ONE NETWORKS INC.

**Transmission Lines**  
 — 230 kV  
 — 115 kV  
 - - - 0 kV

**Transformer Stations**  
 ■ 230 kV  
 ■ 115 kV  
 ■ 0 kV

Water  
 Rivers  
 Cold Water Streams  
 Highways  
 Roads  
 Rail  
 Structures

National and Provincial Park  
 Wetland  
 Conservation Area  
 Wooded Area  
 First Nation Reserves  
 ANSI  
 ESA

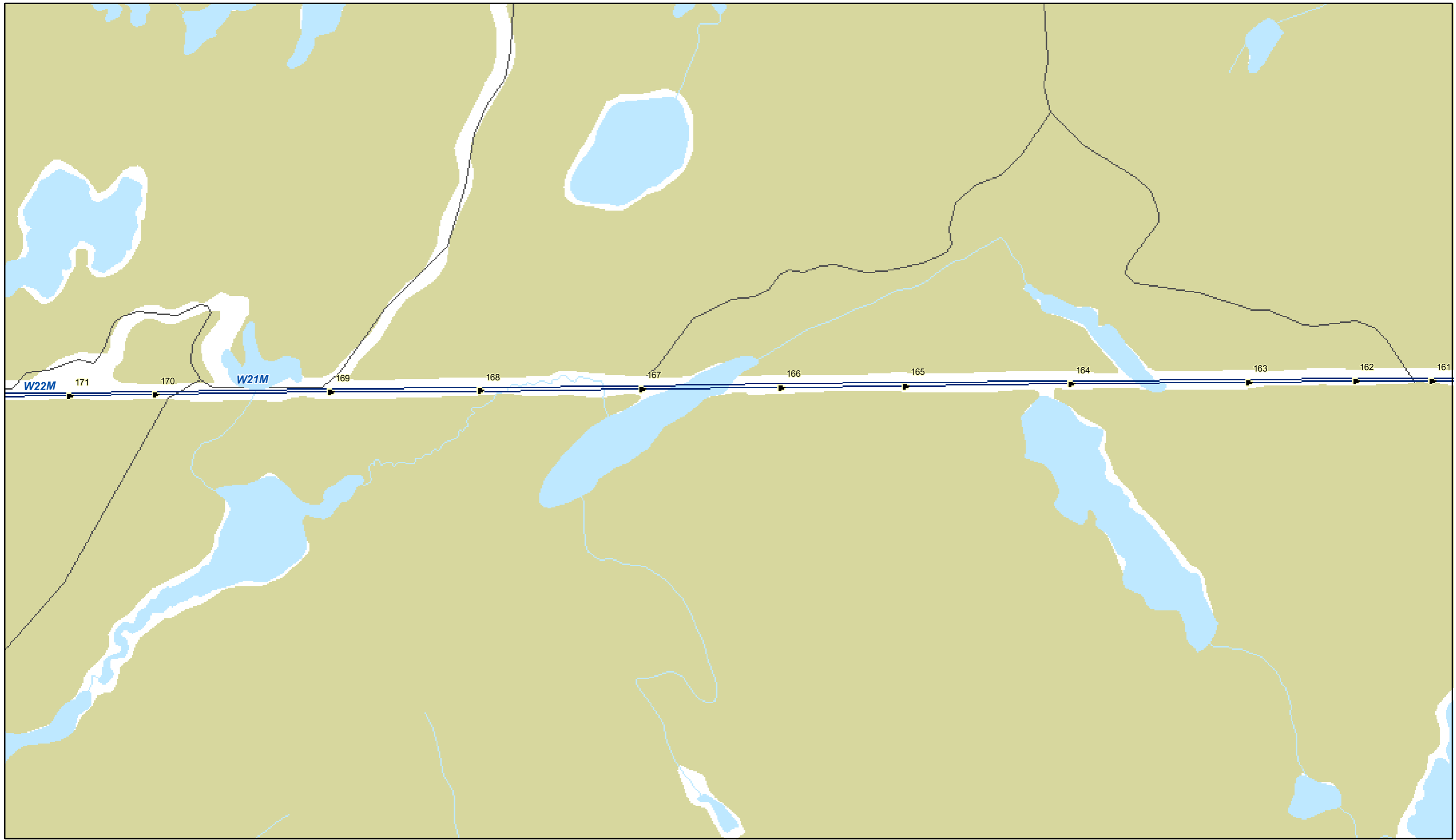
Pit or Quarry

**Wawa TS x Nipigon SS**

Tile63



WARNING: Receipt and use of this document are subject to the TERMS OF USE on the first page of this document.



Date: November 18, 2009  
 Produced By: Inergi LP (GIS Services)  
 Map09-62\_Wawa\_Nipigon\_Tile

Copyright Hydro One Networks Inc. All rights reserved. No part of this drawing may be redistributed or reproduced in any form by any photographic, electronic, mechanical or any other means, or used in any information storage or retrieval system. Neither Hydro One Networks Inc. nor any of its affiliates assumes liability for any errors or omissions.  
 Produced by Hydro One under Licence with the Ontario Ministry of Natural Resources © Queen's Printer for Ontario, 2006.  
 NOT TO BE REPRODUCED OR REDISTRIBUTED CONFIDENTIAL TO HYDRO ONE NETWORKS INC.

**Transmission Lines**  
 — 230 kV  
 — 115 kV  
 - - - 0 kV

**Transformer Stations**  
 ■ 230 kV  
 ■ 115 kV  
 ■ 0 kV

Water  
 Rivers  
 Cold Water Streams  
 Highways  
 Roads  
 Rail  
 Structures

National and Provincial Park  
 Wetland  
 Conservation Area  
 Wooded Area  
 First Nation Reserves  
 ANSI  
 ESA

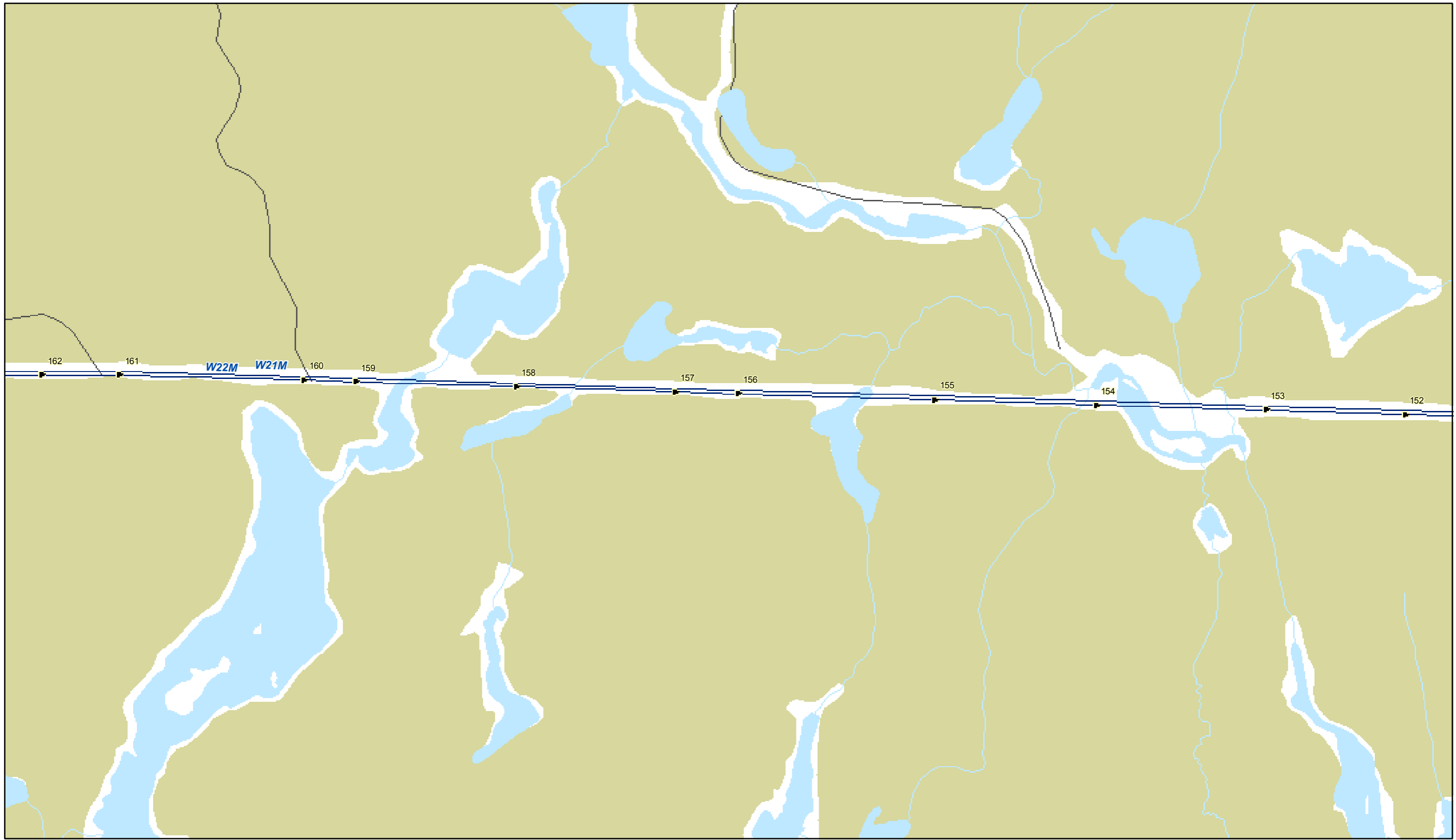
Pit or Quarry

**Wawa TS x Nipigon SS**

Tile64



WARNING: Receipt and use of this document are subject to the TERMS OF USE on the first page of this document.



Date: November 18, 2009  
 Produced By: Inergi LP (GIS Services)  
 Map09-62\_Wawa\_Nipigon\_Tile

Copyright Hydro One Networks Inc. All rights reserved. No part of this drawing may be redistributed or reproduced in any form by any photographic, electronic, mechanical or any other means, or used in any information storage or retrieval system. Neither Hydro One Networks Inc. nor any of its affiliates assumes liability for any errors or omissions.  
 Produced by Hydro One under Licence with the Ontario Ministry of Natural Resources © Queen's Printer for Ontario, 2006.  
 NOT TO BE REPRODUCED OR REDISTRIBUTED CONFIDENTIAL TO HYDRO ONE NETWORKS INC.

**Transmission Lines**  
 — 230 kV  
 — 115 kV  
 - - - 0 kV

**Transformer Stations**  
 ■ 230 kV  
 ■ 115 kV  
 ■ 0 kV

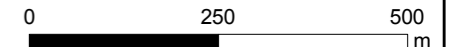
Water  
 Rivers  
 Cold Water Streams  
 Highways  
 Roads  
 Rail  
 Structures

National and Provincial Park  
 Wetland  
 Conservation Area  
 Wooded Area  
 First Nation Reserves  
 ANSI  
 ESA

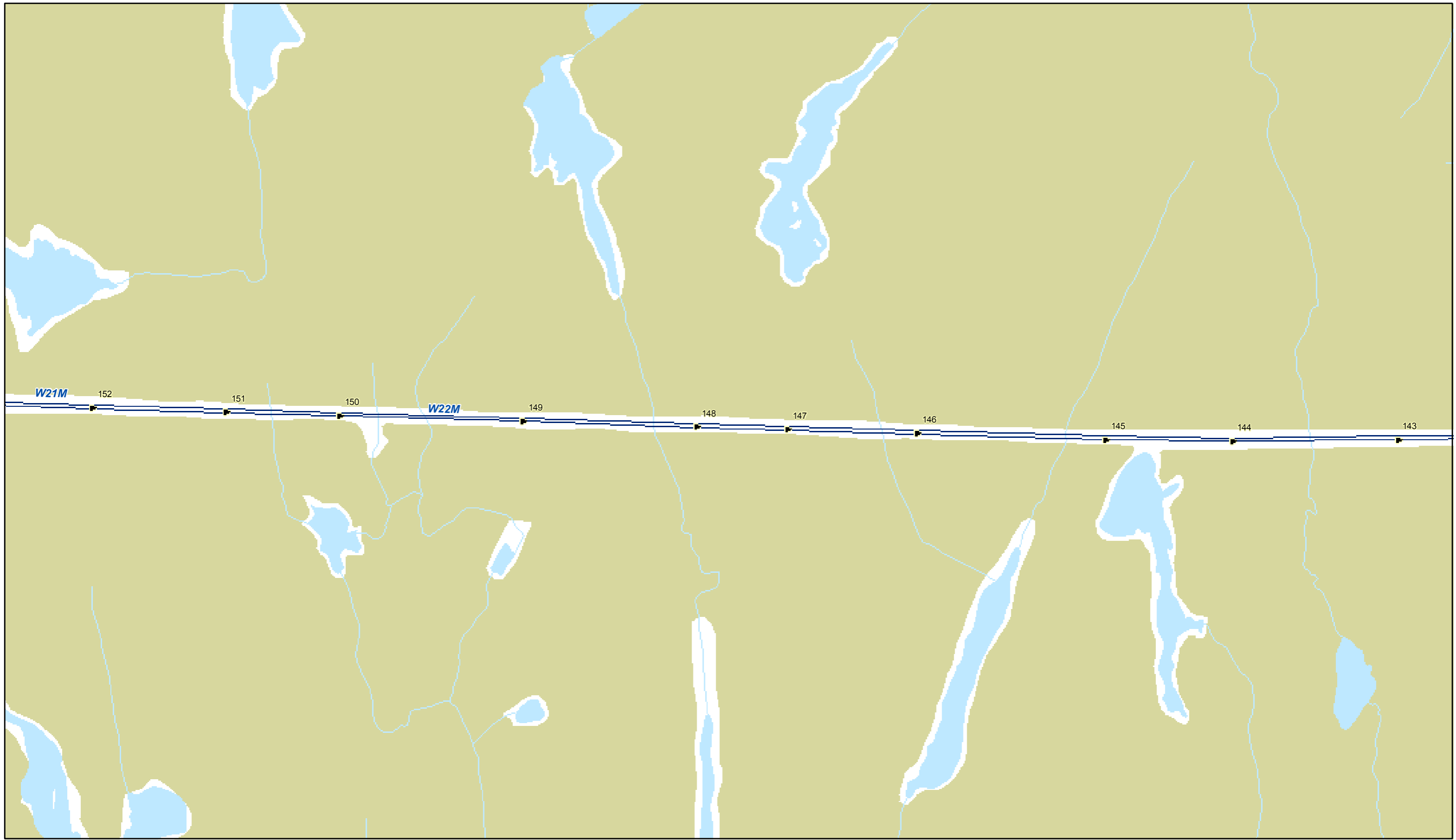
Pit or Quarry

**Wawa TS x Nipigon SS**

Tile65



WARNING: Receipt and use of this document are subject to the TERMS OF USE on the first page of this document.



Date: November 18, 2009  
 Produced By: Inergi LP (GIS Services)  
 Map09-62\_Wawa\_Nipigon\_Tile

Copyright Hydro One Networks Inc. All rights reserved. No part of this drawing may be redistributed or reproduced in any form by any photographic, electronic, mechanical or any other means, or used in any information storage or retrieval system. Neither Hydro One Networks Inc. nor any of its affiliates assumes liability for any errors or omissions.  
 Produced by Hydro One under Licence with the Ontario Ministry of Natural Resources © Queen's Printer for Ontario, 2006.  
 NOT TO BE REPRODUCED OR REDISTRIBUTED CONFIDENTIAL TO HYDRO ONE NETWORKS INC.

**Transmission Lines**  
 — 230 kV  
 — 115 kV  
 - - - 0 kV

**Transformer Stations**  
 ■ 230 kV  
 ■ 115 kV  
 ■ 0 kV

Water  
 Rivers  
 Cold Water Streams  
 Highways  
 Roads  
 Rail  
 Structures

National and Provincial Park  
 Wetland  
 Conservation Area  
 Wooded Area  
 First Nation Reserves  
 ANSI  
 ESA

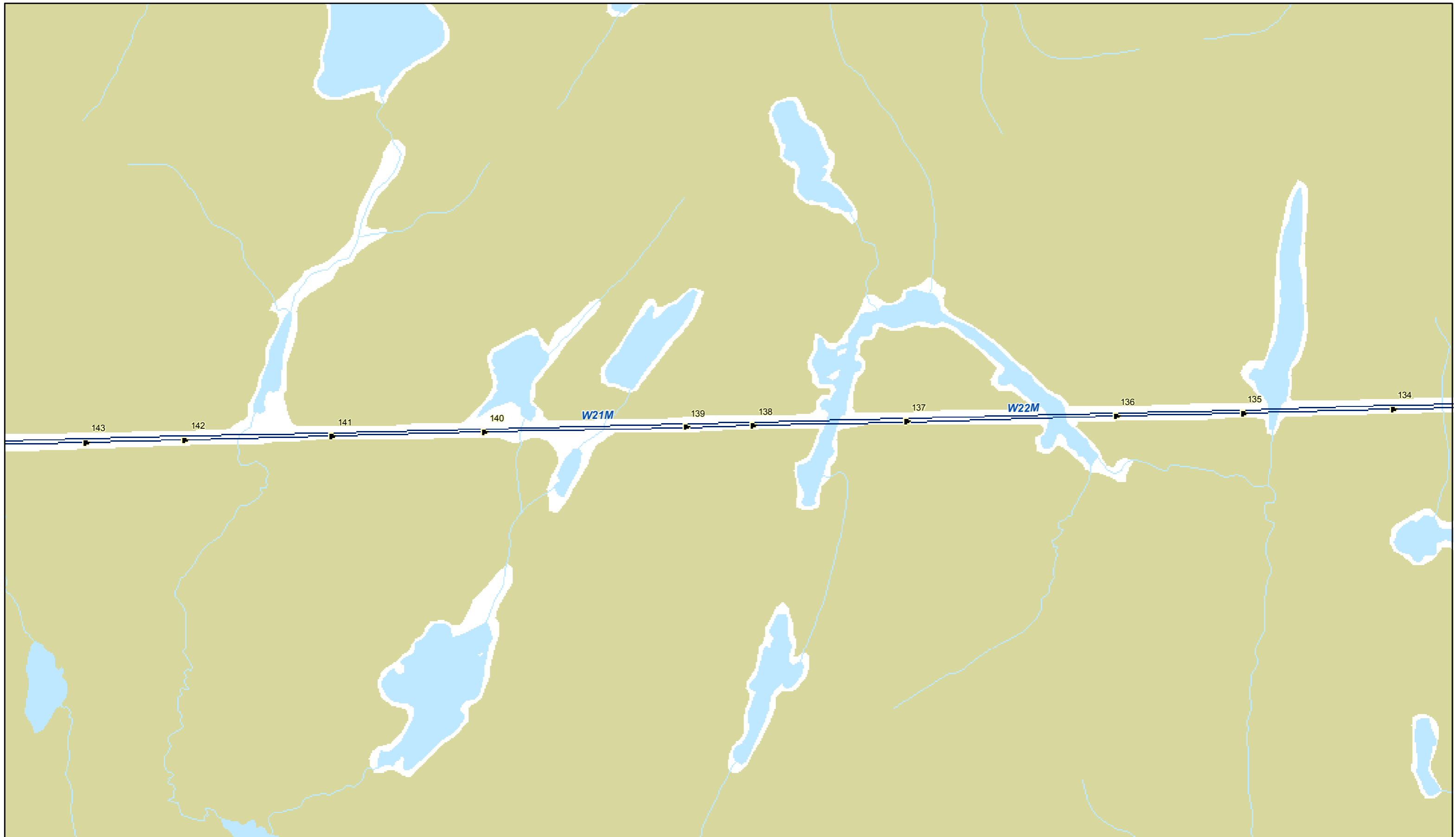
⊠ Pit or Quarry

**Wawa TS x Nipigon SS**

Tile66



WARNING: Receipt and use of this document are subject to the TERMS OF USE on the first page of this document.



Date: November 18, 2009  
 Produced By: Inergi LP (GIS Services)  
 Map09-62\_Wawa\_Nipigon\_Tile

Copyright Hydro One Networks Inc. All rights reserved. No part of this drawing may be redistributed or reproduced in any form by any photographic, electronic, mechanical or any other means, or used in any information storage or retrieval system. Neither Hydro One Networks Inc. nor any of its affiliates assumes liability for any errors or omissions.  
 Produced by Hydro One under Licence with the Ontario Ministry of Natural Resources © Queen's Printer for Ontario, 2006.  
 NOT TO BE REPRODUCED OR REDISTRIBUTED CONFIDENTIAL TO HYDRO ONE NETWORKS INC.

**Transmission Lines**  
 — 230 kV  
 — 115 kV  
 - - - 0 kV

**Transformer Stations**  
 ■ 230 kV  
 ■ 115 kV  
 ■ 0 kV

Water  
 Rivers  
 Cold Water Streams  
 Highways  
 Roads  
 Rail  
 Structures

National and Provincial Park  
 Wetland  
 Conservation Area  
 Wooded Area  
 First Nation Reserves  
 ANSI  
 ESA

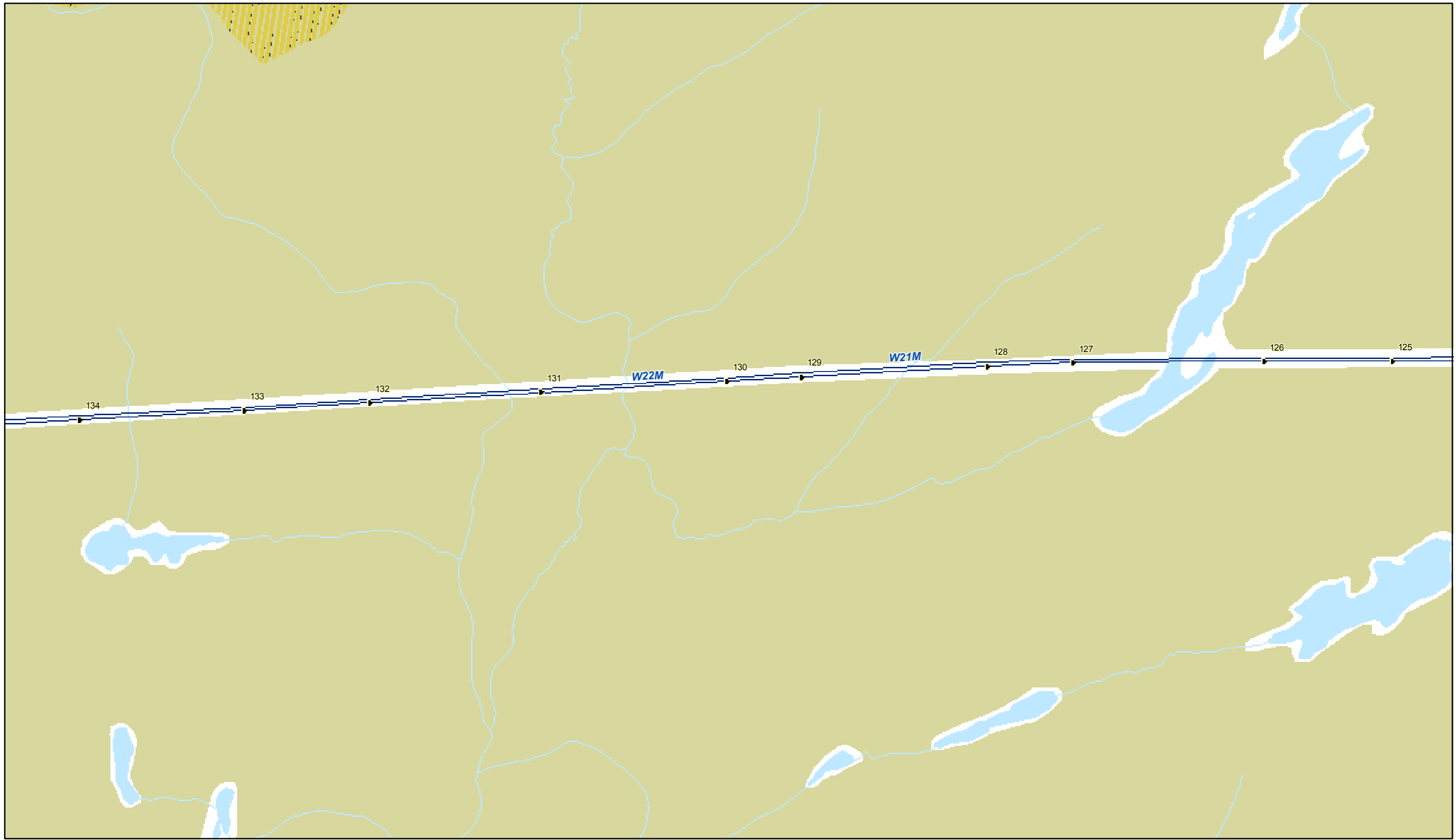
Pit or Quarry

**Wawa TS x Nipigon SS**

Tile67



WARNING: Receipt and use of this document are subject to the TERMS OF USE on the first page of this document.



Date: November 18, 2009  
 Produced By: Inergi LP (GIS Services)  
 Map09-62\_Wawa\_Nipigon\_Tile

Copyright Hydro One Networks Inc. All rights reserved. No part of this drawing may be redistributed or reproduced in any form by any photographic, electronic, mechanical or any other means, or used in any information storage or retrieval system. Neither Hydro One Networks Inc. nor any of its affiliates assumes liability for any errors or omissions.  
 Produced by Hydro One under Licence with the Ontario Ministry of Natural Resources © Queen's Printer for Ontario, 2006.  
 NOT TO BE REPRODUCED OR REDISTRIBUTED CONFIDENTIAL TO HYDRO ONE NETWORKS INC.

**Transmission Lines**  
 — 230 kV  
 — 115 kV  
 - - - 0 kV

**Transformer Stations**  
 ■ 230 kV  
 ■ 115 kV  
 ■ 0 kV

Water  
 Rivers  
 Cold Water Streams  
 Highways  
 Roads  
 Rail  
 Structures

National and Provincial Park  
 Wetland  
 Conservation Area  
 Wooded Area  
 First Nation Reserves  
 ANSI  
 ESA

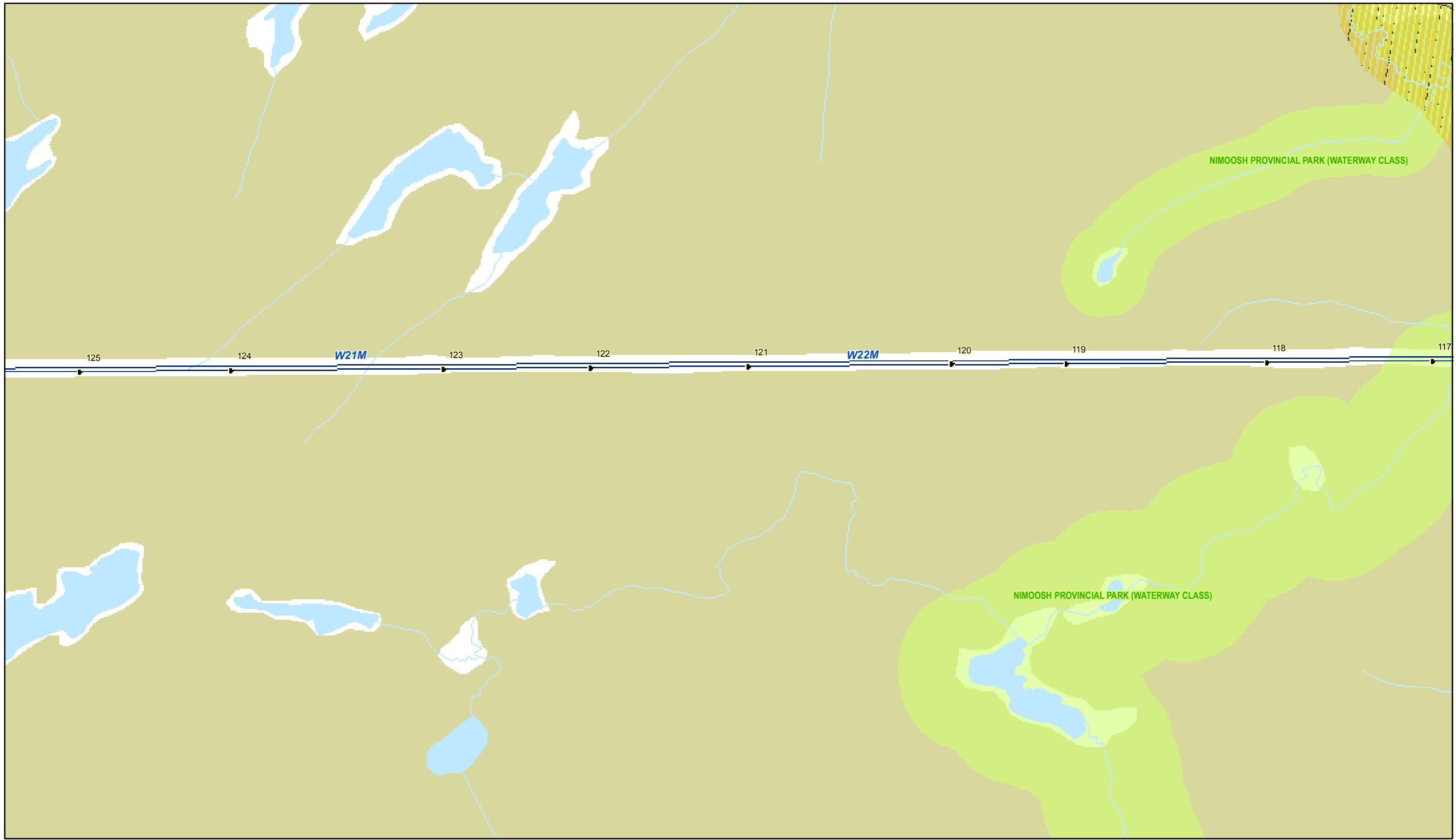
Pit or Quarry

**Wawa TS x Nipigon SS**

Tile68



WARNING: Receipt and use of this document are subject to the TERMS OF USE on the first page of this document.



Date: November 18, 2009  
 Produced By: Inergi LP (GIS Services)  
 Map09-62\_Wawa\_Nipigon\_Tile

Copyright Hydro One Networks Inc. All rights reserved. No part of this drawing may be redistributed or reproduced in any form by any photographic, electronic, mechanical or any other means, or used in any information storage or retrieval system. Neither Hydro One Networks Inc. nor any of its affiliates assumes liability for any errors or omissions.  
 Produced by Hydro One under Licence with the Ontario Ministry of Natural Resources © Queen's Printer for Ontario, 2006.  
 NOT TO BE REPRODUCED OR REDISTRIBUTED CONFIDENTIAL TO HYDRO ONE NETWORKS INC.

**Transmission Lines**  
 — 230 kV  
 — 115 kV  
 - - - 0 kV

**Transformer Stations**  
 ■ 230 kV  
 ■ 115 kV  
 ■ 0 kV

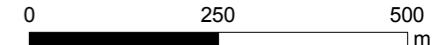
Water  
 Rivers  
 Cold Water Streams  
 Highways  
 Roads  
 Rail  
 Structures

National and Provincial Park  
 Wetland  
 Conservation Area  
 Wooded Area  
 First Nation Reserves  
 ANSI  
 ESA

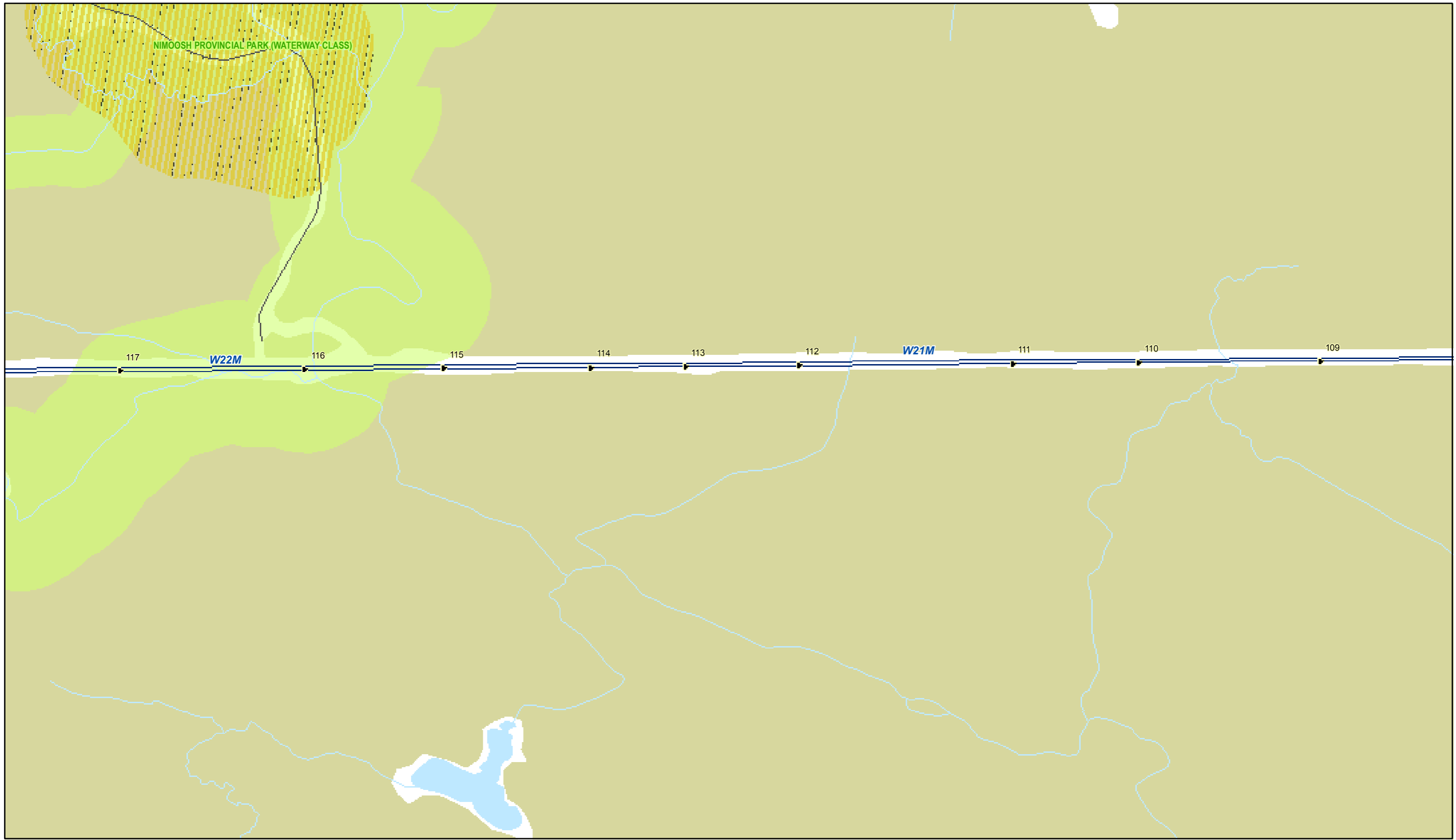
Pit or Quarry

**Wawa TS x Nipigon SS**

Tile69



WARNING: Receipt and use of this document are subject to the TERMS OF USE on the first page of this document.



Date: November 18, 2009  
 Produced By: Inergi LP (GIS Services)  
 Map09-62\_Wawa\_Nipigon\_Tile

Copyright Hydro One Networks Inc. All rights reserved. No part of this drawing may be redistributed or reproduced in any form by any photographic, electronic, mechanical or any other means, or used in any information storage or retrieval system. Neither Hydro One Networks Inc. nor any of its affiliates assumes liability for any errors or omissions.  
 Produced by Hydro One under Licence with the Ontario Ministry of Natural Resources © Queen's Printer for Ontario, 2006.  
 NOT TO BE REPRODUCED OR REDISTRIBUTED CONFIDENTIAL TO HYDRO ONE NETWORKS INC.

**Transmission Lines**  
 — 230 kV  
 — 115 kV  
 - - - 0 kV

**Transformer Stations**  
 ■ 230 kV  
 ■ 115 kV  
 ■ 0 kV

Water  
 Rivers  
 Cold Water Streams  
 Highways  
 Roads  
 Rail  
 Structures

National and Provincial Park  
 Wetland  
 Conservation Area  
 Wooded Area  
 First Nation Reserves  
 ANSI  
 ESA

⊠ Pit or Quarry

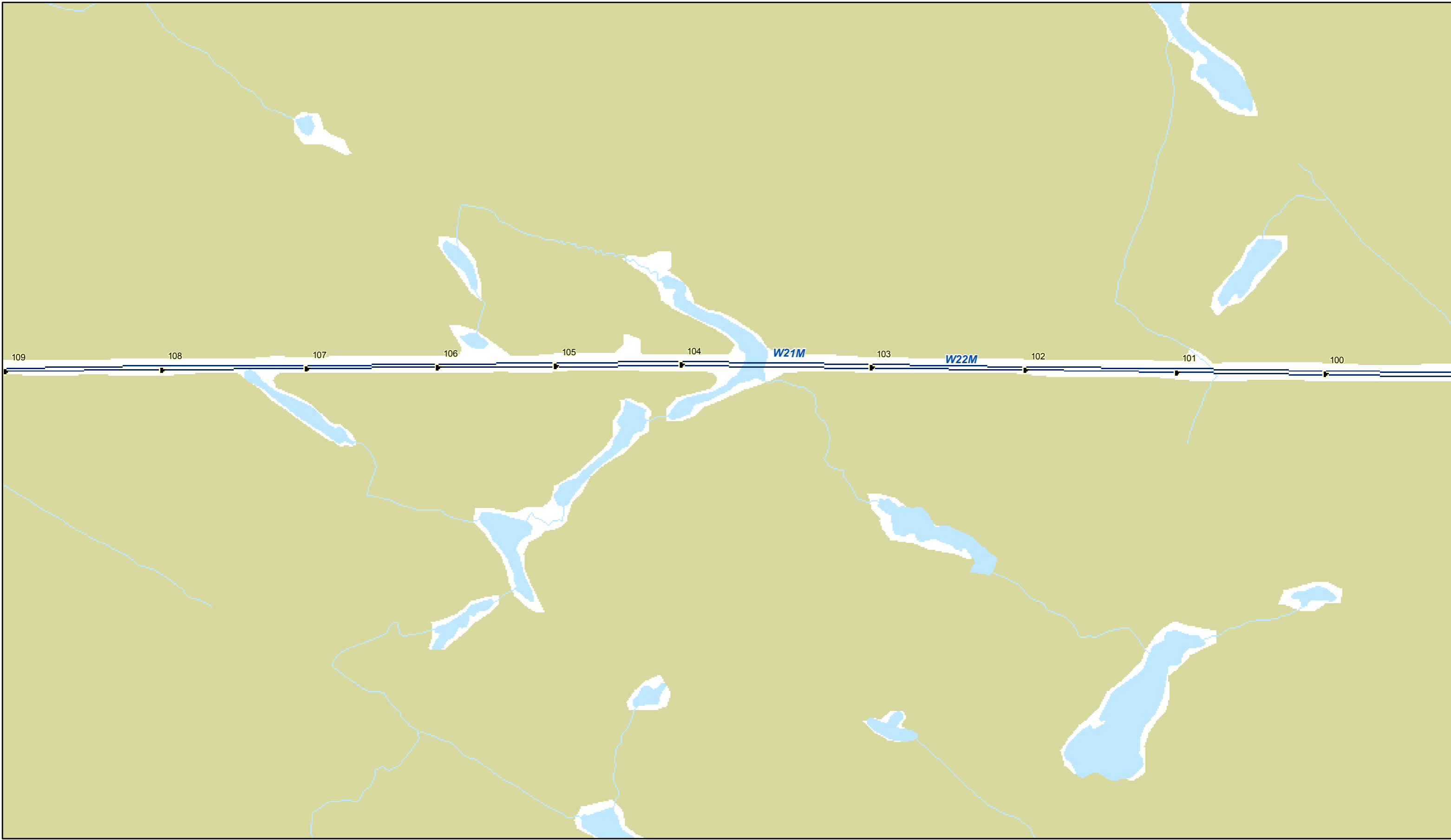
**Wawa TS x Nipigon SS**

Tile70



WARNING: Receipt and use of this document are subject to the TERMS OF USE on the first page of this document.





Date: November 18, 2009  
 Produced By: Inergi LP (GIS Services)  
 Map09-62\_Wawa\_Nipigon\_Tile

Copyright Hydro One Networks Inc. All rights reserved. No part of this drawing may be redistributed or reproduced in any form by any photographic, electronic, mechanical or any other means, or used in any information storage or retrieval system. Neither Hydro One Networks Inc. nor any of its affiliates assumes liability for any errors or omissions.  
 Produced by Hydro One under Licence with the Ontario Ministry of Natural Resources © Queen's Printer for Ontario, 2006.  
 NOT TO BE REPRODUCED OR REDISTRIBUTED CONFIDENTIAL TO HYDRO ONE NETWORKS INC.

**Transmission Lines**  
 — 230 kV  
 — 115 kV  
 - - - 0 kV

**Transformer Stations**  
 ■ 230 kV  
 ■ 115 kV  
 ■ 0 kV

Water  
 Rivers  
 Cold Water Streams  
 Highways  
 Roads  
 Rail  
 Structures

National and Provincial Park  
 Wetland  
 Conservation Area  
 Wooded Area  
 First Nation Reserves  
 ANSI  
 ESA

Pit or Quarry

**Wawa TS x Nipigon SS**

Tile71



WARNING: Receipt and use of this document are subject to the TERMS OF USE on the first page of this document.



Date: November 18, 2009  
 Produced By: Inergi LP (GIS Services)  
 Map09-62\_Wawa\_Nipigon\_Tile

Copyright Hydro One Networks Inc. All rights reserved. No part of this drawing may be redistributed or reproduced in any form by any photographic, electronic, mechanical or any other means, or used in any information storage or retrieval system. Neither Hydro One Networks Inc. nor any of its affiliates assumes liability for any errors or omissions.  
 Produced by Hydro One under Licence with the Ontario Ministry of Natural Resources © Queen's Printer for Ontario, 2006.  
 NOT TO BE REPRODUCED OR REDISTRIBUTED CONFIDENTIAL TO HYDRO ONE NETWORKS INC.

**Transmission Lines**  
 — 230 kV  
 — 115 kV  
 - - - 0 kV

**Transformer Stations**  
 ■ 230 kV  
 ■ 115 kV  
 ■ 0 kV

Water  
 Rivers  
 Cold Water Streams  
 Highways  
 Roads  
 Rail  
 Structures

National and Provincial Park  
 Wetland  
 Conservation Area  
 Wooded Area  
 First Nation Reserves  
 ANSI  
 ESA

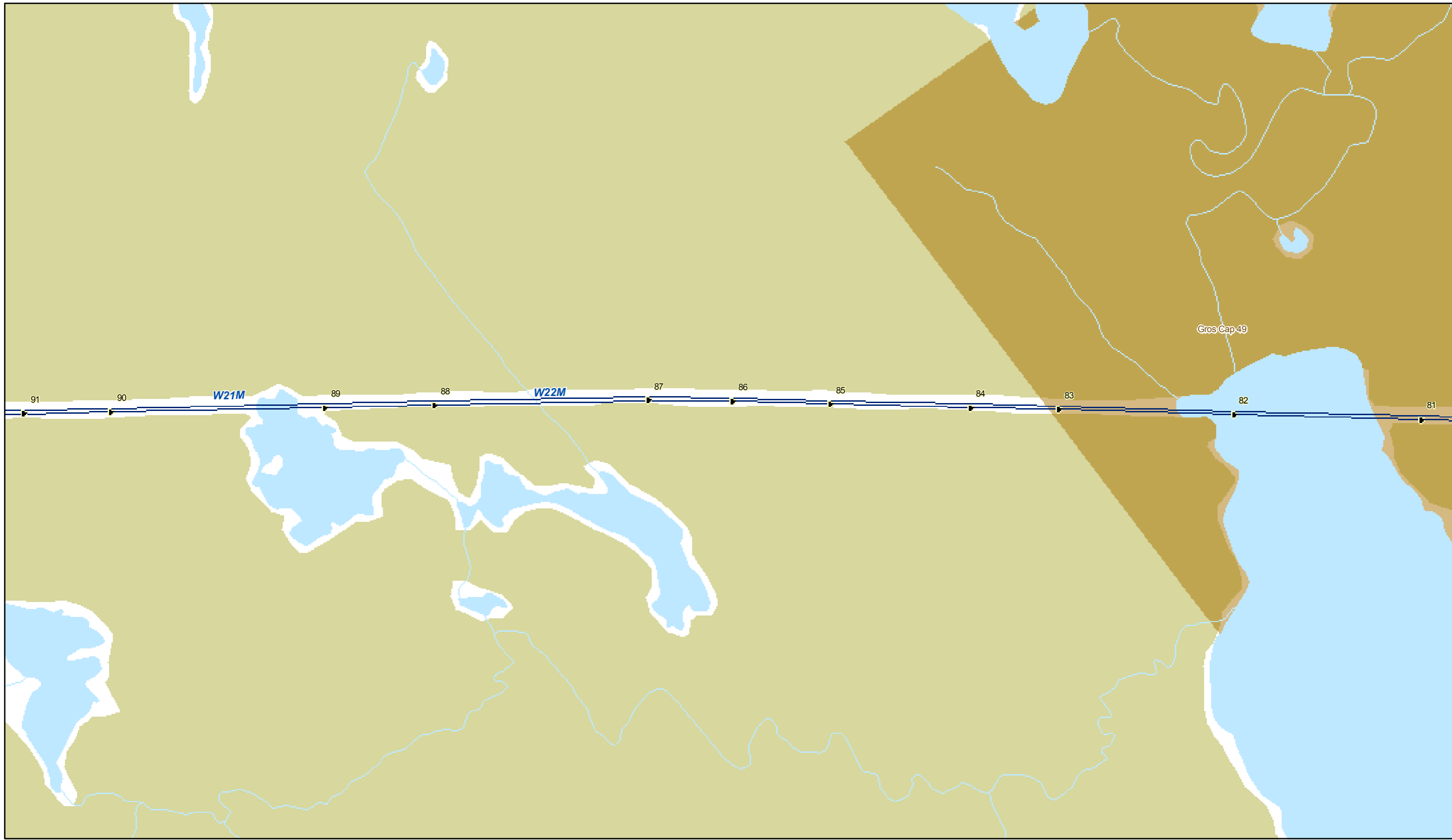
Pit or Quarry

**Wawa TS x Nipigon SS**

Tile72



WARNING: Receipt and use of this document are subject to the TERMS OF USE on the first page of this document.



Date: November 18, 2009  
 Produced By: Inergi LP (GIS Services)  
 Map09-62\_Wawa\_Nipigon\_Tile

Copyright Hydro One Networks Inc. All rights reserved. No part of this drawing may be redistributed or reproduced in any form by any photographic, electronic, mechanical or any other means, or used in any information storage or retrieval system. Neither Hydro One Networks Inc. nor any of its affiliates assumes liability for any errors or omissions.  
 Produced by Hydro One under Licence with the Ontario Ministry of Natural Resources © Queen's Printer for Ontario, 2006.  
 NOT TO BE REPRODUCED OR REDISTRIBUTED CONFIDENTIAL TO HYDRO ONE NETWORKS INC.

**Transmission Lines**  
 — 230 kV  
 — 115 kV  
 - - - 0 kV

**Transformer Stations**  
 ■ 230 kV  
 ■ 115 kV  
 ■ 0 kV

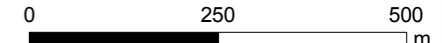
Water  
 Rivers  
 Cold Water Streams  
 Highways  
 Roads  
 Rail  
 Structures

National and Provincial Park  
 Wetland  
 Conservation Area  
 Wooded Area  
 First Nation Reserves  
 ANSI  
 ESA

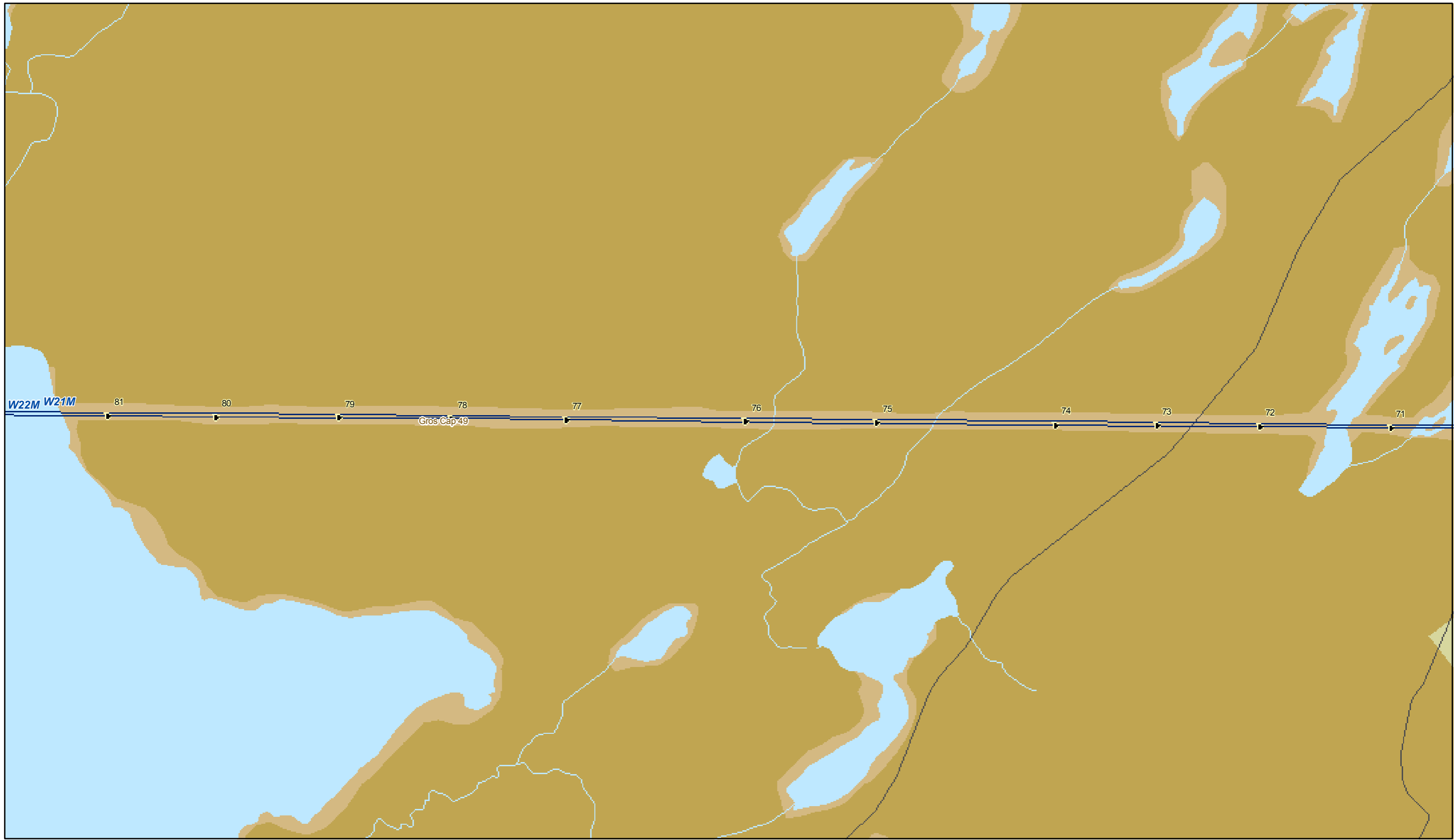
Pit or Quarry

**Wawa TS x Nipigon SS**

Tile73



WARNING: Receipt and use of this document are subject to the TERMS OF USE on the first page of this document.



Date: November 18, 2009  
 Produced By: Inergi LP (GIS Services)  
 Map09-62\_Wawa\_Nipigon\_Tile

Copyright Hydro One Networks Inc. All rights reserved. No part of this drawing may be redistributed or reproduced in any form by any photographic, electronic, mechanical or any other means, or used in any information storage or retrieval system. Neither Hydro One Networks Inc. nor any of its affiliates assumes liability for any errors or omissions.  
 Produced by Hydro One under Licence with the Ontario Ministry of Natural Resources © Queen's Printer for Ontario, 2006.  
 NOT TO BE REPRODUCED OR REDISTRIBUTED CONFIDENTIAL TO HYDRO ONE NETWORKS INC.

**Transmission Lines**  
 — 230 kV  
 — 115 kV  
 - - - 0 kV

**Transformer Stations**  
 ■ 230 kV  
 ■ 115 kV  
 ■ 0 kV

Water  
 Rivers  
 Cold Water Streams  
 Highways  
 Roads  
 Rail  
 Structures

National and Provincial Park  
 Wetland  
 Conservation Area  
 Wooded Area  
 First Nation Reserves  
 ANSI  
 ESA

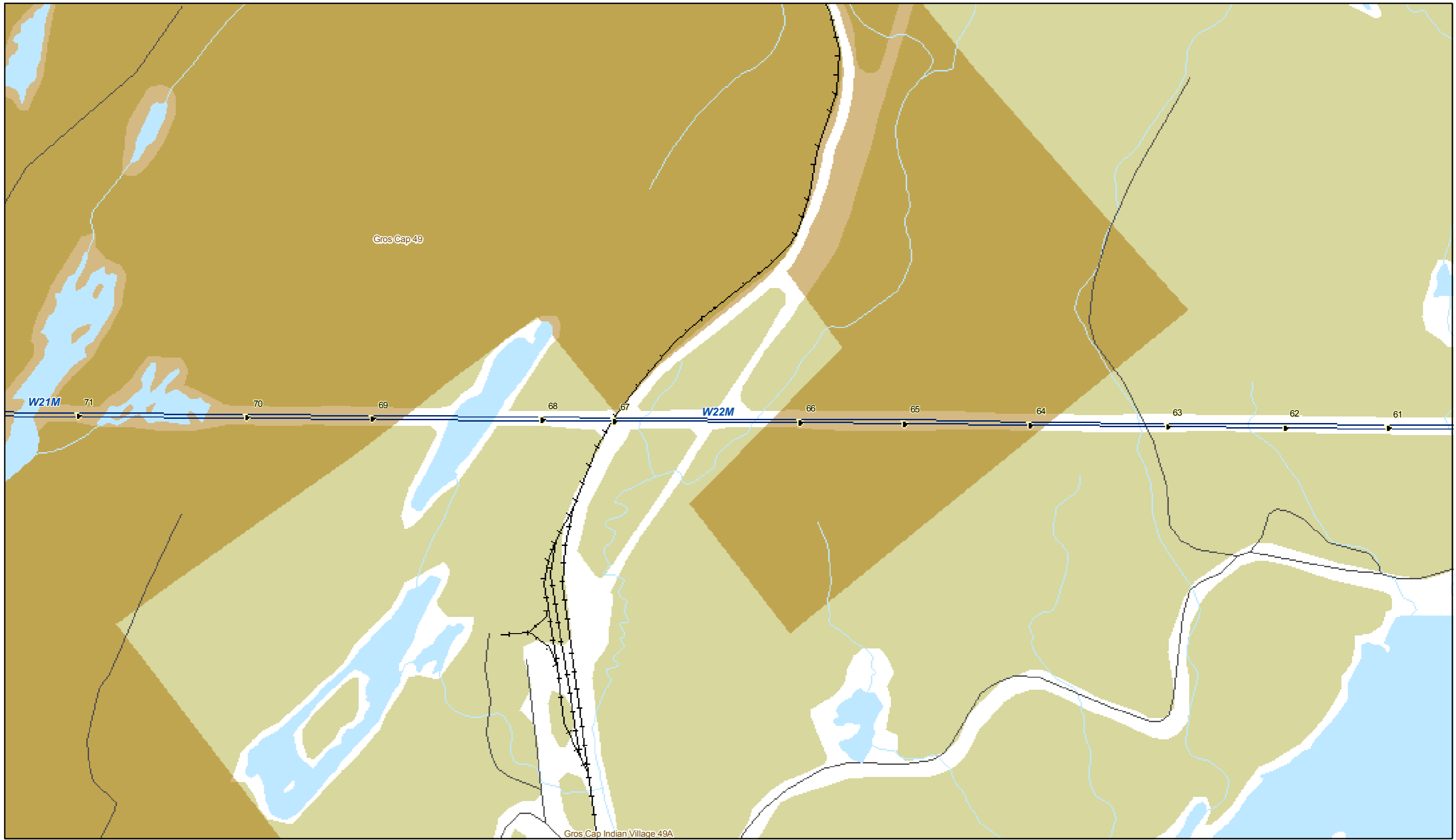
Pit or Quarry

**Wawa TS x Nipigon SS**

Tile74



WARNING: Receipt and use of this document are subject to the TERMS OF USE on the first page of this document.



Date: November 18, 2009  
 Produced By: Inergi LP (GIS Services)  
 Map09-62\_Wawa\_Nipigon\_Tile

Copyright Hydro One Networks Inc. All rights reserved. No part of this drawing may be redistributed or reproduced in any form by any photographic, electronic, mechanical or any other means, or used in any information storage or retrieval system. Neither Hydro One Networks Inc. nor any of its affiliates assumes liability for any errors or omissions.  
 Produced by Hydro One under Licence with the Ontario Ministry of Natural Resources © Queen's Printer for Ontario, 2006.  
 NOT TO BE REPRODUCED OR REDISTRIBUTED CONFIDENTIAL TO HYDRO ONE NETWORKS INC.

**Transmission Lines**  
 — 230 kV  
 — 115 kV  
 - - - 0 kV

**Transformer Stations**  
 ■ 230 kV  
 ■ 115 kV  
 ■ 0 kV


Water  
 Rivers  
 Cold Water Streams  
 Highways  
 Roads  
 Rail  
 Structures

National and Provincial Park  
 Wetland  
 Conservation Area  
 Wooded Area  
 First Nation Reserves  
 ANSI  
 ESA

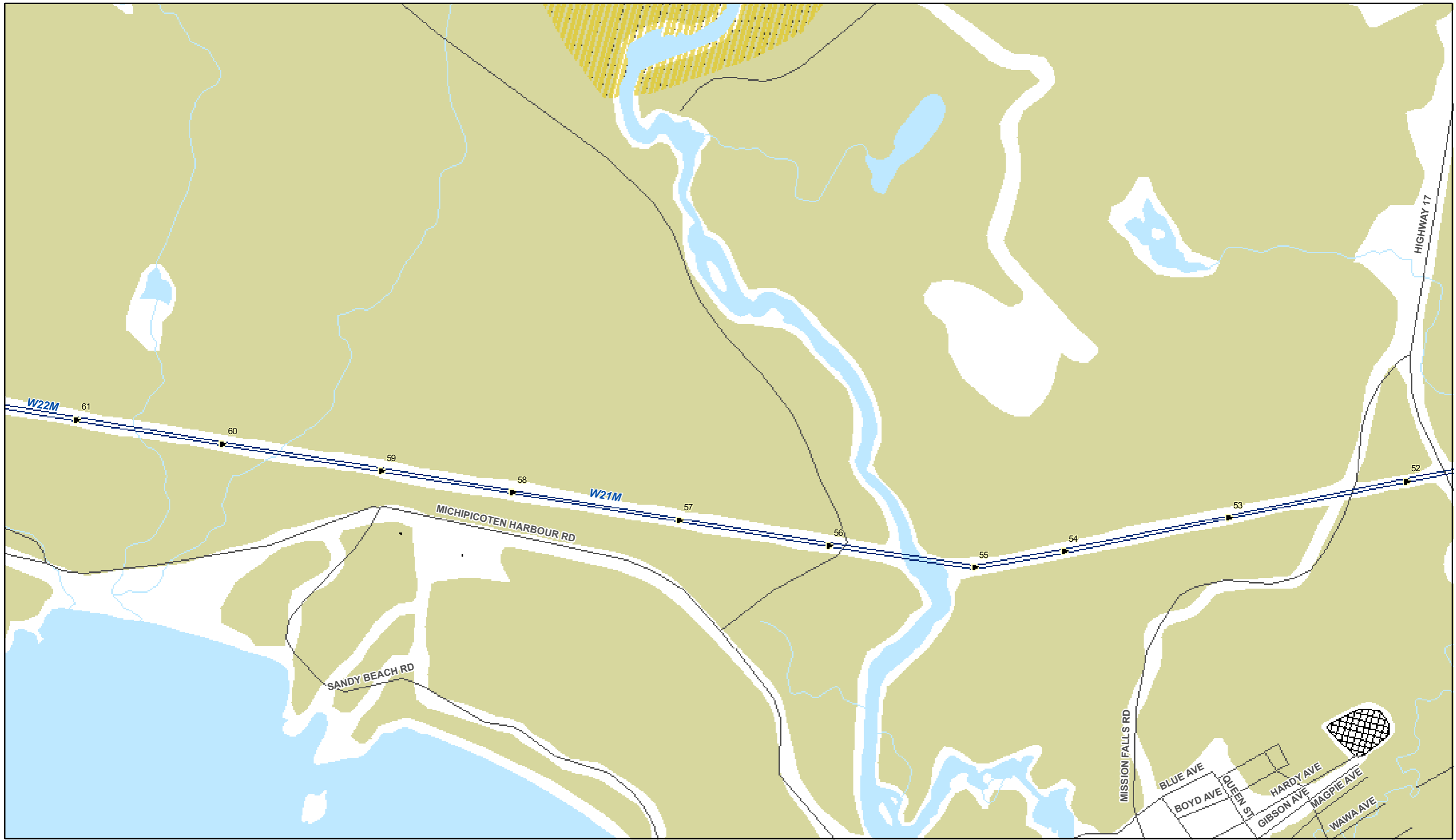
Pit or Quarry

**Wawa TS x Nipigon SS**

Tile75



WARNING: Receipt and use of this document are subject to the TERMS OF USE on the first page of this document.



Date: November 18, 2009  
 Produced By: Inergi LP (GIS Services)  
 Map09-62\_Wawa\_Nipigon\_Tile

Copyright Hydro One Networks Inc. All rights reserved. No part of this drawing may be redistributed or reproduced in any form by any photographic, electronic, mechanical or any other means, or used in any information storage or retrieval system. Neither Hydro One Networks Inc. nor any of its affiliates assumes liability for any errors or omissions.  
 Produced by Hydro One under Licence with the Ontario Ministry of Natural Resources © Queen's Printer for Ontario, 2006.  
 NOT TO BE REPRODUCED OR REDISTRIBUTED CONFIDENTIAL TO HYDRO ONE NETWORKS INC.



**Transmission Lines**  
 — 230 kV  
 — 115 kV  
 - - - 0 kV

**Transformer Stations**  
 ■ 230 kV  
 ■ 115 kV  
 ■ 0 kV

Water  
 Rivers  
 Cold Water Streams  
 Highways  
 Roads  
 Rail  
 Structures

National and Provincial Park  
 Wetland  
 Conservation Area  
 Wooded Area  
 First Nation Reserves  
 ANSI  
 ESA

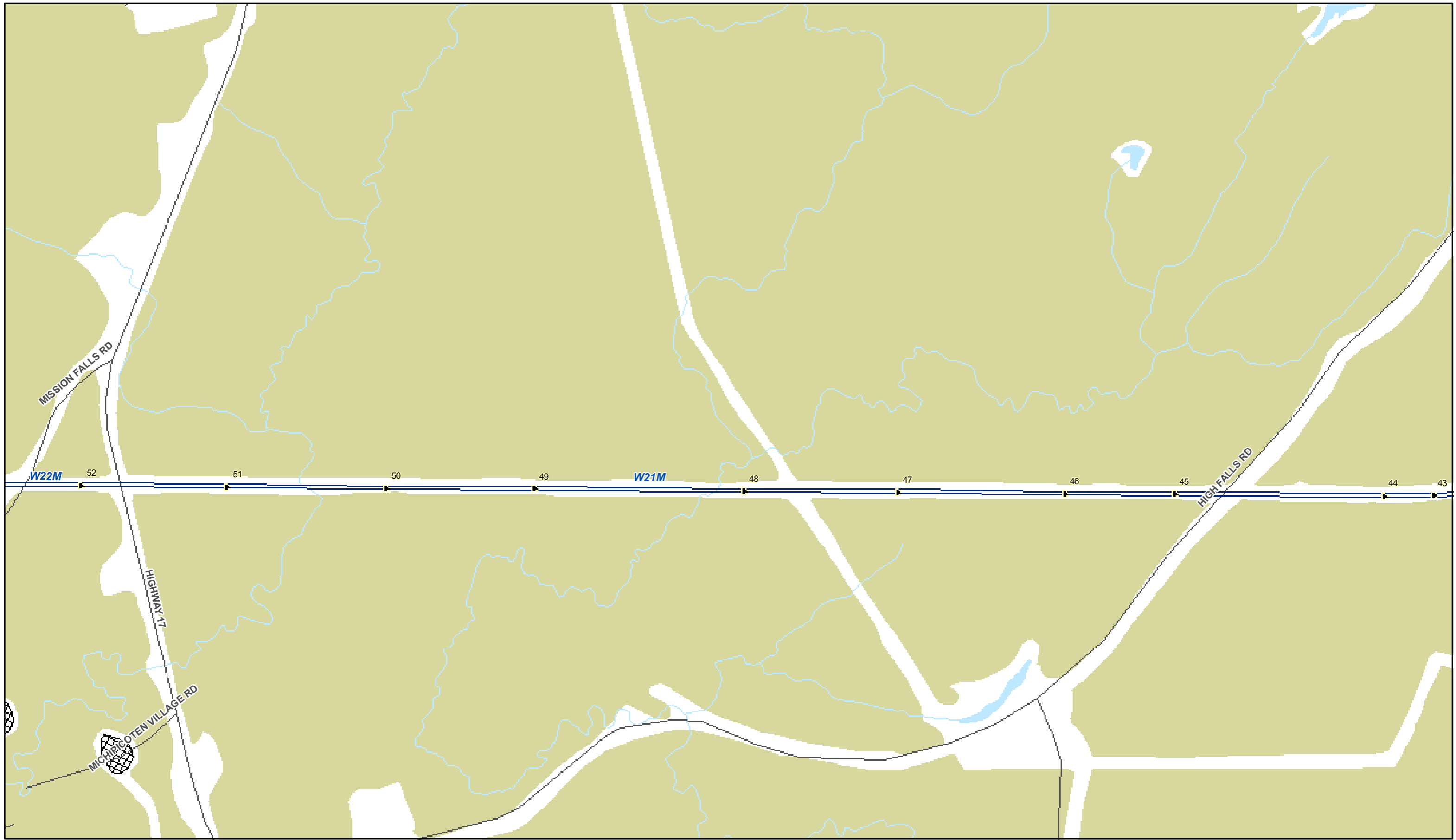
Pit or Quarry

**Wawa TS x Nipigon SS**

Tile76



WARNING: Receipt and use of this document are subject to the TERMS OF USE on the first page of this document.



Date: November 18, 2009  
 Produced By: Inergi LP (GIS Services)  
 Map09-62\_Wawa\_Nipigon\_Tile

Copyright Hydro One Networks Inc. All rights reserved. No part of this drawing may be redistributed or reproduced in any form by any photographic, electronic, mechanical or any other means, or used in any information storage or retrieval system. Neither Hydro One Networks Inc. nor any of its affiliates assumes liability for any errors or omissions.  
 Produced by Hydro One under Licence with the Ontario Ministry of Natural Resources © Queen's Printer for Ontario, 2006.  
 NOT TO BE REPRODUCED OR REDISTRIBUTED CONFIDENTIAL TO HYDRO ONE NETWORKS INC.



**Transmission Lines**  
 — 230 kV  
 — 115 kV  
 - - - 0 kV

**Transformer Stations**  
 ■ 230 kV  
 ■ 115 kV  
 ■ 0 kV

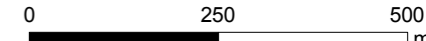
Water  
 Rivers  
 Cold Water Streams  
 Highways  
 Roads  
 Rail  
 Structures

National and Provincial Park  
 Wetland  
 Conservation Area  
 Wooded Area  
 First Nation Reserves  
 ANSI  
 ESA

Pit or Quarry

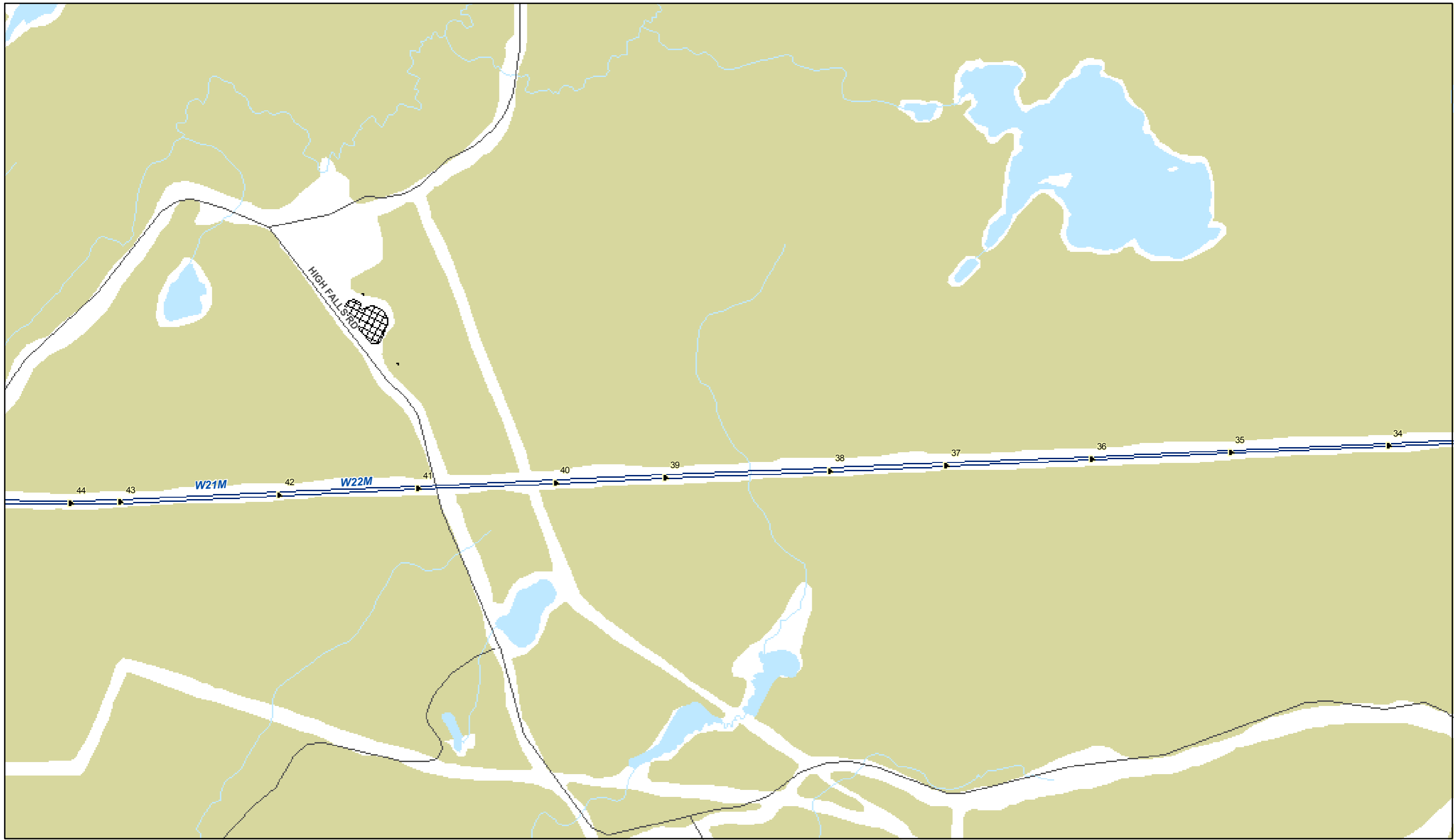
**Wawa TS x Nipigon SS**

Tile77



WARNING: Receipt and use of this document are subject to the TERMS OF USE on the first page of this document.





Date: November 18, 2009  
 Produced By: Inergi LP (GIS Services)  
 Map09-62\_Wawa\_Nipigon\_Tile

Copyright Hydro One Networks Inc. All rights reserved. No part of this drawing may be redistributed or reproduced in any form by any photographic, electronic, mechanical or any other means, or used in any information storage or retrieval system. Neither Hydro One Networks Inc. nor any of its affiliates assumes liability for any errors or omissions.  
 Produced by Hydro One under Licence with the Ontario Ministry of Natural Resources © Queen's Printer for Ontario, 2006.  
 NOT TO BE REPRODUCED OR REDISTRIBUTED CONFIDENTIAL TO HYDRO ONE NETWORKS INC.

**Transmission Lines**  
 — 230 kV  
 — 115 kV  
 - - - 0 kV

**Transformer Stations**  
 ■ 230 kV  
 ■ 115 kV  
 ■ 0 kV

Water  
 Rivers  
 Cold Water Streams  
 Highways  
 Roads  
 Rail  
 Structures

National and Provincial Park  
 Wetland  
 Conservation Area  
 Wooded Area  
 First Nation Reserves  
 ANSI  
 ESA

Pit or Quarry

**Wawa TS x Nipigon SS**

Tile78



WARNING: Receipt and use of this document are subject to the TERMS OF USE on the first page of this document.





Date: November 18, 2009  
 Produced By: Inergi LP (GIS Services)  
 Map09-62\_Wawa\_Nipigon\_Tile

Copyright Hydro One Networks Inc. All rights reserved. No part of this drawing may be redistributed or reproduced in any form by any photographic, electronic, mechanical or any other means, or used in any information storage or retrieval system. Neither Hydro One Networks Inc. nor any of its affiliates assumes liability for any errors or omissions.  
 Produced by Hydro One under Licence with the Ontario Ministry of Natural Resources © Queen's Printer for Ontario, 2006.  
 NOT TO BE REPRODUCED OR REDISTRIBUTED CONFIDENTIAL TO HYDRO ONE NETWORKS INC.

**Transmission Lines**  
 — 230 kV  
 — 115 kV  
 - - - 0 kV

**Transformer Stations**  
 ■ 230 kV  
 ■ 115 kV  
 ■ 0 kV

Water  
 Rivers  
 Cold Water Streams  
 Highways  
 Roads  
 Rail  
 Structures

National and Provincial Park  
 Wetland  
 Conservation Area  
 Wooded Area  
 First Nation Reserves  
 ANSI  
 ESA

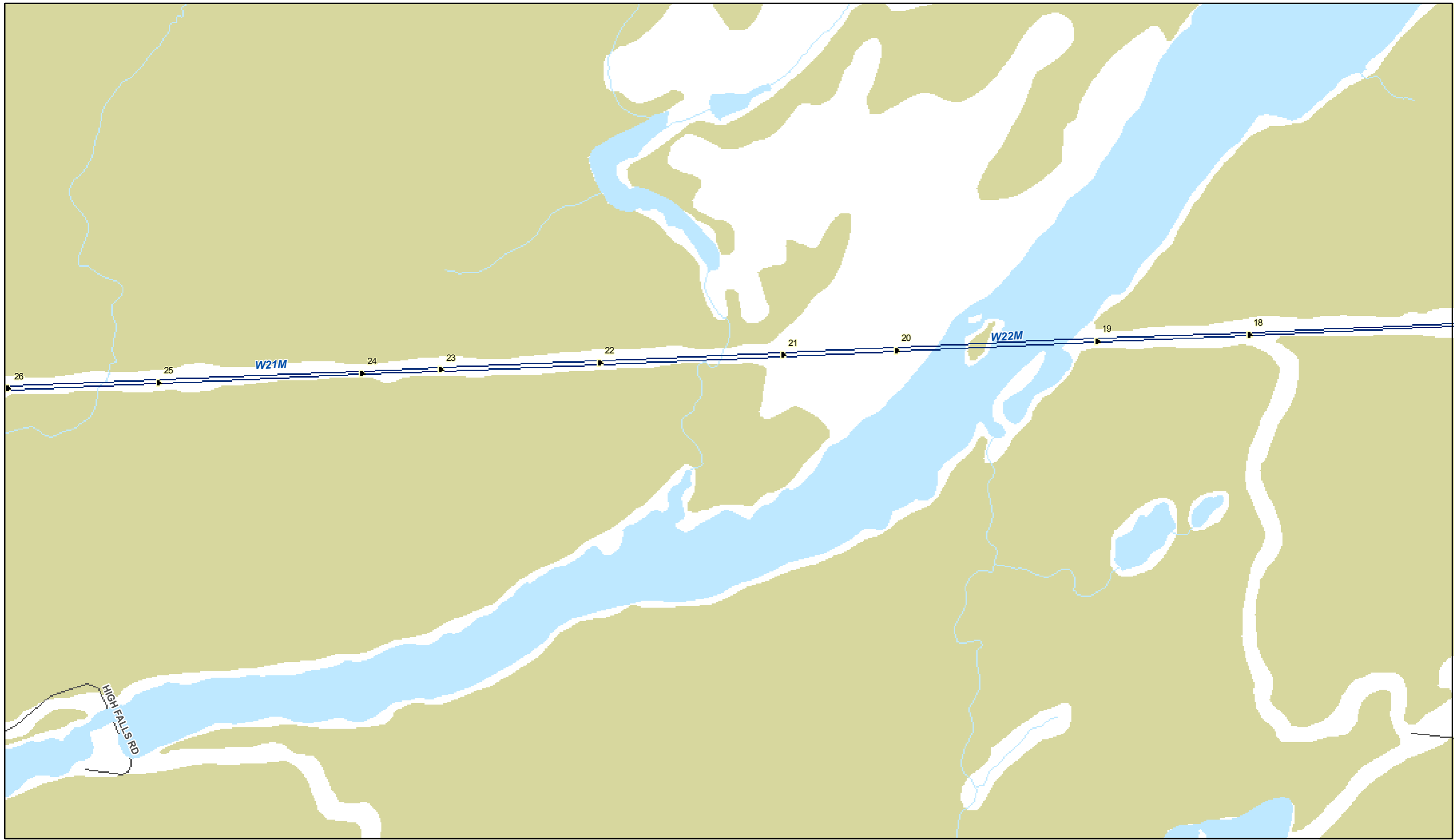
Pit or Quarry

**Wawa TS x Nipigon SS**

Tile79



WARNING: Receipt and use of this document are subject to the TERMS OF USE on the first page of this document.



Date: November 18, 2009  
 Produced By: Inergi LP (GIS Services)  
 Map09-62\_Wawa\_Nipigon\_Tile

Copyright Hydro One Networks Inc. All rights reserved. No part of this drawing may be redistributed or reproduced in any form by any photographic, electronic, mechanical or any other means, or used in any information storage or retrieval system. Neither Hydro One Networks Inc. nor any of its affiliates assumes liability for any errors or omissions.  
 Produced by Hydro One under Licence with the Ontario Ministry of Natural Resources © Queen's Printer for Ontario, 2006.  
 NOT TO BE REPRODUCED OR REDISTRIBUTED CONFIDENTIAL TO HYDRO ONE NETWORKS INC.

**Transmission Lines**  
 — 230 kV  
 — 115 kV  
 - - - 0 kV

**Transformer Stations**  
 ■ 230 kV  
 ■ 115 kV  
 ■ 0 kV

Water  
 Rivers  
 Cold Water Streams  
 Highways  
 Roads  
 Rail  
 Structures

National and Provincial Park  
 Wetland  
 Conservation Area  
 Wooded Area  
 First Nation Reserves  
 ANSI  
 ESA

Pit or Quarry

**Wawa TS x Nipigon SS**

Tile80



WARNING: Receipt and use of this document are subject to the TERMS OF USE on the first page of this document.



Date: November 18, 2009  
 Produced By: Inergi LP (GIS Services)  
 Map09-62\_Wawa\_Nipigon\_Tile

Copyright Hydro One Networks Inc. All rights reserved. No part of this drawing may be redistributed or reproduced in any form by any photographic, electronic, mechanical or any other means, or used in any information storage or retrieval system. Neither Hydro One Networks Inc. nor any of its affiliates assumes liability for any errors or omissions.  
 Produced by Hydro One under Licence with the Ontario Ministry of Natural Resources © Queen's Printer for Ontario, 2006.  
 NOT TO BE REPRODUCED OR REDISTRIBUTED CONFIDENTIAL TO HYDRO ONE NETWORKS INC.

**Transmission Lines**  
 — 230 kV  
 — 115 kV  
 - - - 0 kV

**Transformer Stations**  
 ■ 230 kV  
 ■ 115 kV  
 ■ 0 kV

Water  
 Rivers  
 Cold Water Streams  
 Highways  
 Roads  
 Rail  
 Structures

National and Provincial Park  
 Wetland  
 Conservation Area  
 Wooded Area  
 First Nation Reserves  
 ANSI  
 ESA

Pit or Quarry

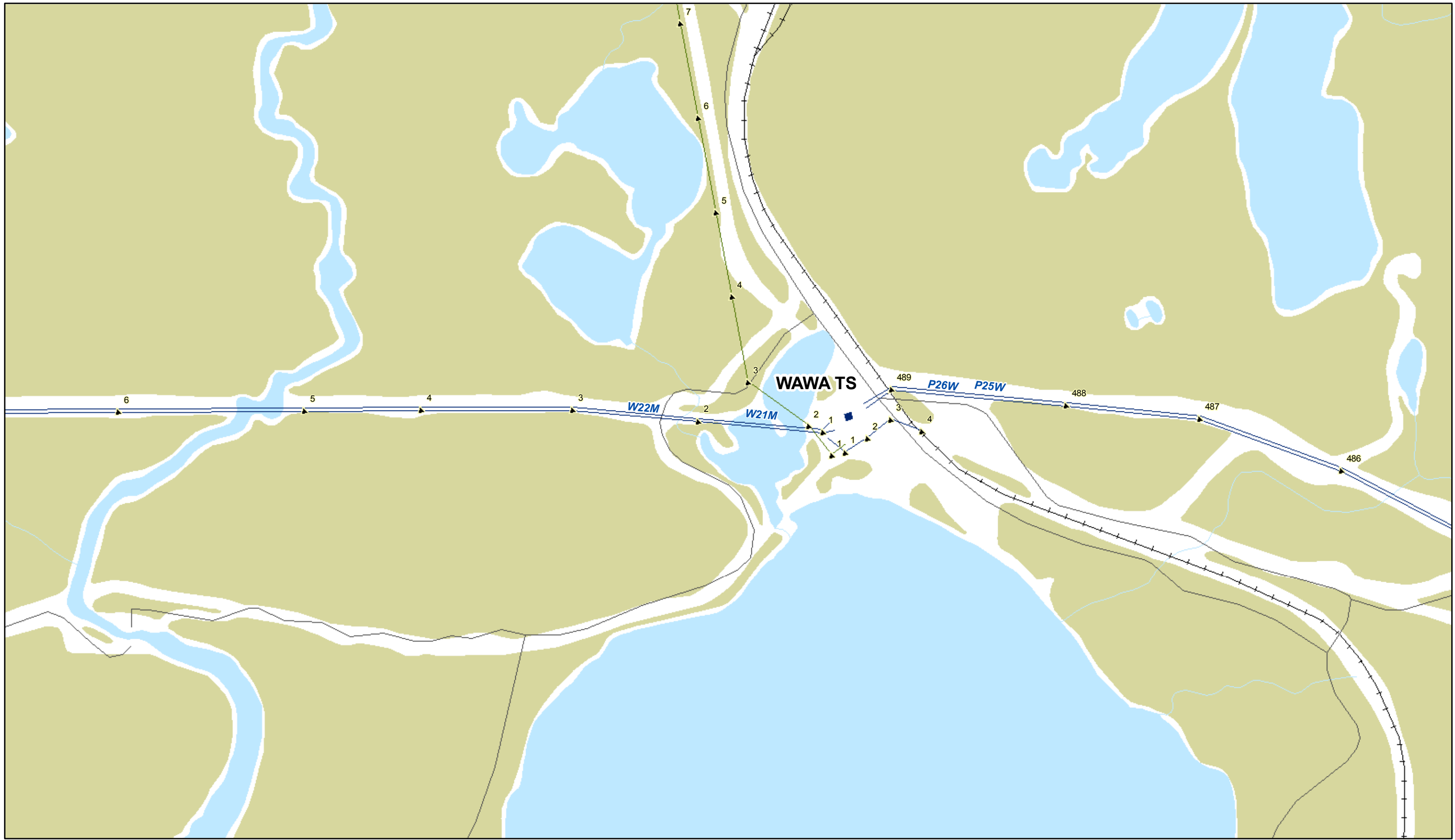
**Wawa TS x Nipigon SS**

Tile81

0 250 500 m



WARNING: Receipt and use of this document are subject to the TERMS OF USE on the first page of this document.



Date: November 18, 2009  
 Produced By: Inergi LP (GIS Services)  
 Map09-62\_Wawa\_Nipigon\_Tile

Copyright Hydro One Networks Inc. All rights reserved. No part of this drawing may be redistributed or reproduced in any form by any photographic, electronic, mechanical or any other means, or used in any information storage or retrieval system. Neither Hydro One Networks Inc. nor any of its affiliates assumes liability for any errors or omissions.  
 Produced by Hydro One under Licence with the Ontario Ministry of Natural Resources © Queen's Printer for Ontario, 2006.  
 NOT TO BE REPRODUCED OR REDISTRIBUTED CONFIDENTIAL TO HYDRO ONE NETWORKS INC.

**Transmission Lines**  
 — 230 kV  
 — 115 kV  
 - - - 0 kV

**Transformer Stations**  
 ■ 230 kV  
 ■ 115 kV  
 ■ 0 kV

Water  
 Rivers  
 Cold Water Streams  
 Highways  
 Roads  
 Rail  
 Structures

National and Provincial Park  
 Wetland  
 Conservation Area  
 Wooded Area  
 First Nation Reserves  
 ANSI  
 ESA

Pit or Quarry

**Wawa TS x Nipigon SS**

Tile82



WARNING: Receipt and use of this document are subject to the TERMS OF USE on the first page of this document.


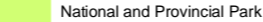
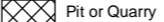




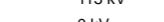


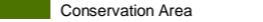
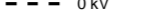



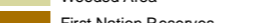

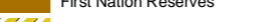


## **DISCLAIMER**

*TERMS OF USE:* This document is being provided by Hydro One Networks Inc. ("Hydro One") to the party to whom it is being provided ("the Requestor") because the Requestor asked Hydro One to do so. The Requestor's acceptance of this document is the Requestor's acknowledgment and agreement that: (a) Hydro One makes no representations or warranties (express, implied, statutory or otherwise) as to this document or its contents, including, without limitation, the accuracy or completeness of the information therein; (b) the Requestor's employees, directors and agents (the "Representatives") shall be responsible for their respective use of the document and any conclusions derived from its contents; (c) Hydro One will not be liable for any damages resulting from or in any way related to the reliance on, acceptance or use of the document or its contents by the Requestor or its Representatives; and (d) neither the Requestor nor its Representatives will provide this document or any of its contents to any third party.

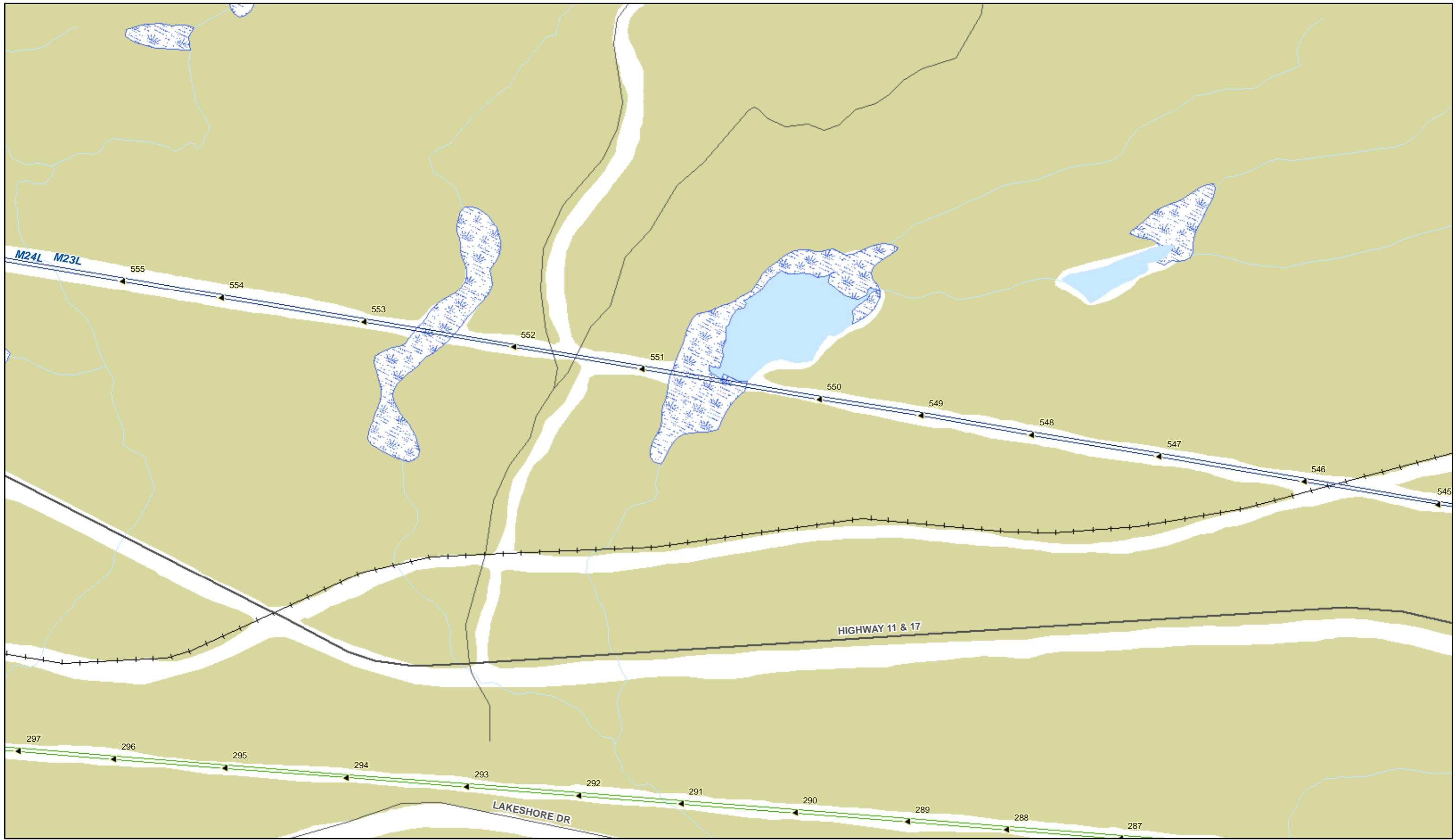
All costing information contained in this document are preliminary and were prepared for option assessment purposes only.



**LAKEHEAD TS**

<b>Transmission Lines</b>	<b>Transformer Stations</b>	 Water	 National and Provincial Park	 Pit or Quarry
 230 kV	 230 kV	 Rivers	 Wetland	
 115 kV	 115 kV	 Cold Water Streams	 Conservation Area	
 0 kV	 0 kV	 Highways	 Wooded Area	
		 Roads	 First Nation Reserves	
		 Rail	 ANSI	
		 Structures	 ESA	

**Nipigon SS x Lakehead TS**



Date: May 7, 2010  
 Produced By: Inergi LP (GIS Services)  
 Map09-62\_Nipigon\_Lakehead\_Tile

Copyright Hydro One Networks Inc. All rights reserved. No part of this drawing may be redistributed or reproduced in any form by any photographic, electronic, mechanical or any other means, or used in any information storage or retrieval system. Neither Hydro One Networks Inc. nor any of its affiliates assumes liability for any errors or omissions.  
 Produced by Hydro One under Licence with the Ontario Ministry of Natural Resources © Queen's Printer for Ontario, 2006.  
 NOT TO BE REPRODUCED OR REDISTRIBUTED CONFIDENTIAL TO HYDRO ONE NETWORKS INC.

**Transmission Lines**  
 — 230 kV  
 — 115 kV  
 - - - 0 kV

**Transformer Stations**  
 " 230 kV  
 " 115 kV  
 " 0 kV


Water  
 Rivers  
 Cold Water Streams  
 Highways  
 Roads  
 Rail  
 # Structures

National and Provincial Park  
 Wetland  
 Conservation Area  
 Wooded Area  
 First Nation Reserves  
 ANSI  
 ESA

⊠ Pit or Quarry

**Nipigon SS x Lakehead TS**

Tile2



WARNING: Receipt and use of this document are subject to the TERMS OF USE on the first page of this document.



Date: May 7, 2010  
 Produced By: Inergi LP (GIS Services)  
 Map09-62\_Nipigon\_Lakehead\_Tile

Copyright Hydro One Networks Inc. All rights reserved. No part of this drawing may be redistributed or reproduced in any form by any photographic, electronic, mechanical or any other means, or used in any information storage or retrieval system. Neither Hydro One Networks Inc. nor any of its affiliates assumes liability for any errors or omissions.  
 Produced by Hydro One under Licence with the Ontario Ministry of Natural Resources © Queen's Printer for Ontario, 2006.  
 NOT TO BE REPRODUCED OR REDISTRIBUTED CONFIDENTIAL TO HYDRO ONE NETWORKS INC.

**Transmission Lines**  
 — 230 kV  
 — 115 kV  
 - - - 0 kV

**Transformer Stations**  
 " 230 kV  
 " 115 kV  
 " 0 kV


Water  
 Rivers  
 Cold Water Streams  
 Highways  
 Roads  
 Rail  
 # Structures

National and Provincial Park  
 Wetland  
 Conservation Area  
 Wooded Area  
 First Nation Reserves  
 ANSI  
 ESA

⊠ Pit or Quarry

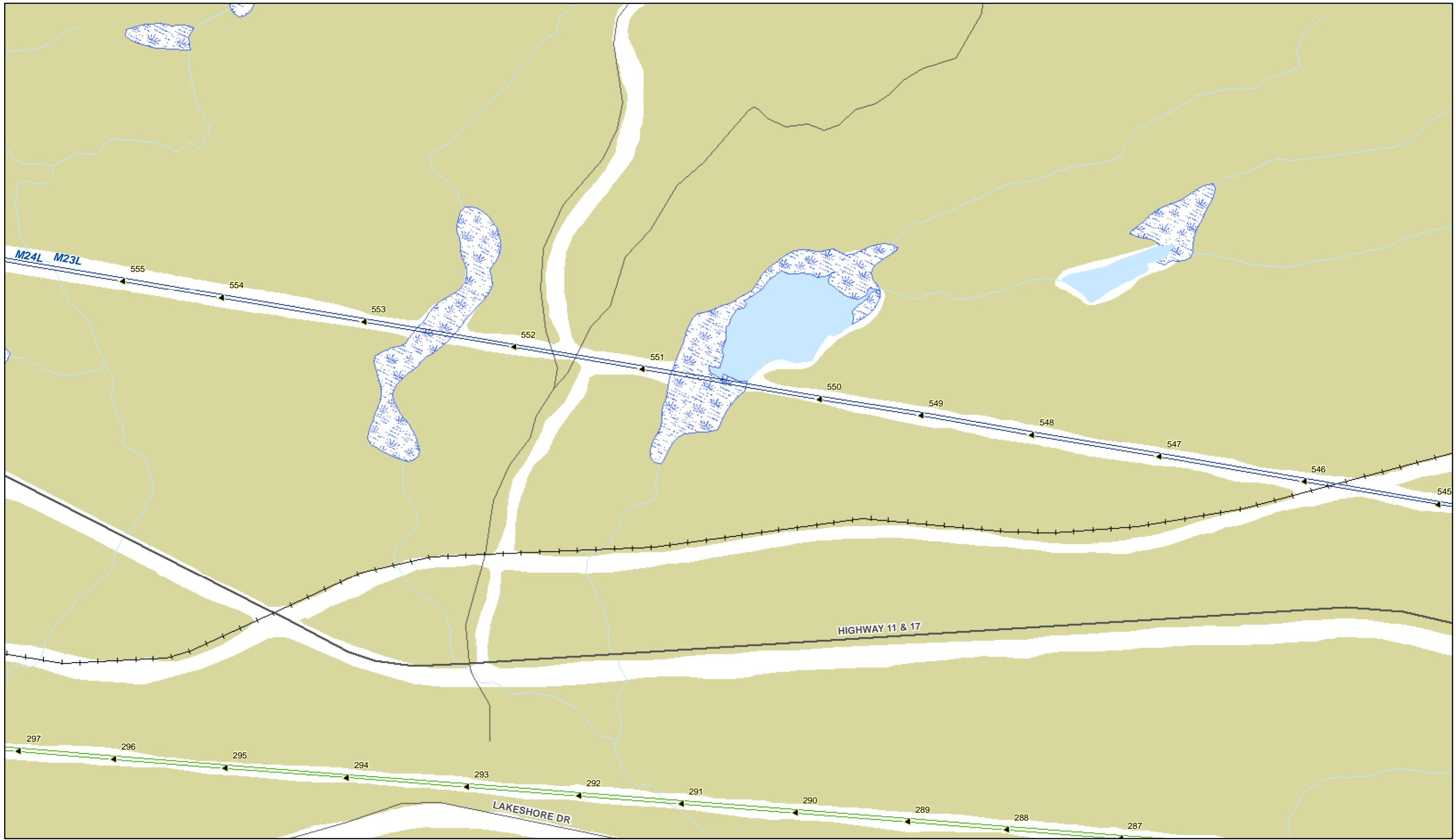
**Nipigon SS x Lakehead TS**

Tile1



WARNING: Receipt and use of this document are subject to the TERMS OF USE on the first page of this document.





Date: May 7, 2010  
 Produced By: Inergi LP (GIS Services)  
 Map09-62\_Nipigon\_Lakehead\_Tile

Copyright Hydro One Networks Inc. All rights reserved. No part of this drawing may be redistributed or reproduced in any form by any photographic, electronic, mechanical or any other means, or used in any information storage or retrieval system. Neither Hydro One Networks Inc. nor any of its affiliates assumes liability for any errors or omissions.  
 Produced by Hydro One under Licence with the Ontario Ministry of Natural Resources © Queen's Printer for Ontario, 2006.  
 NOT TO BE REPRODUCED OR REDISTRIBUTED CONFIDENTIAL TO HYDRO ONE NETWORKS INC.

**Transmission Lines**  
 — 230 kV  
 — 115 kV  
 - - - 0 kV

**Transformer Stations**  
 " 230 kV  
 " 115 kV  
 " 0 kV


Water  
 Rivers  
 Cold Water Streams  
 Highways  
 Roads  
 Rail  
 # Structures

National and Provincial Park  
 Wetland  
 Conservation Area  
 Wooded Area  
 First Nation Reserves  
 ANSI  
 ESA

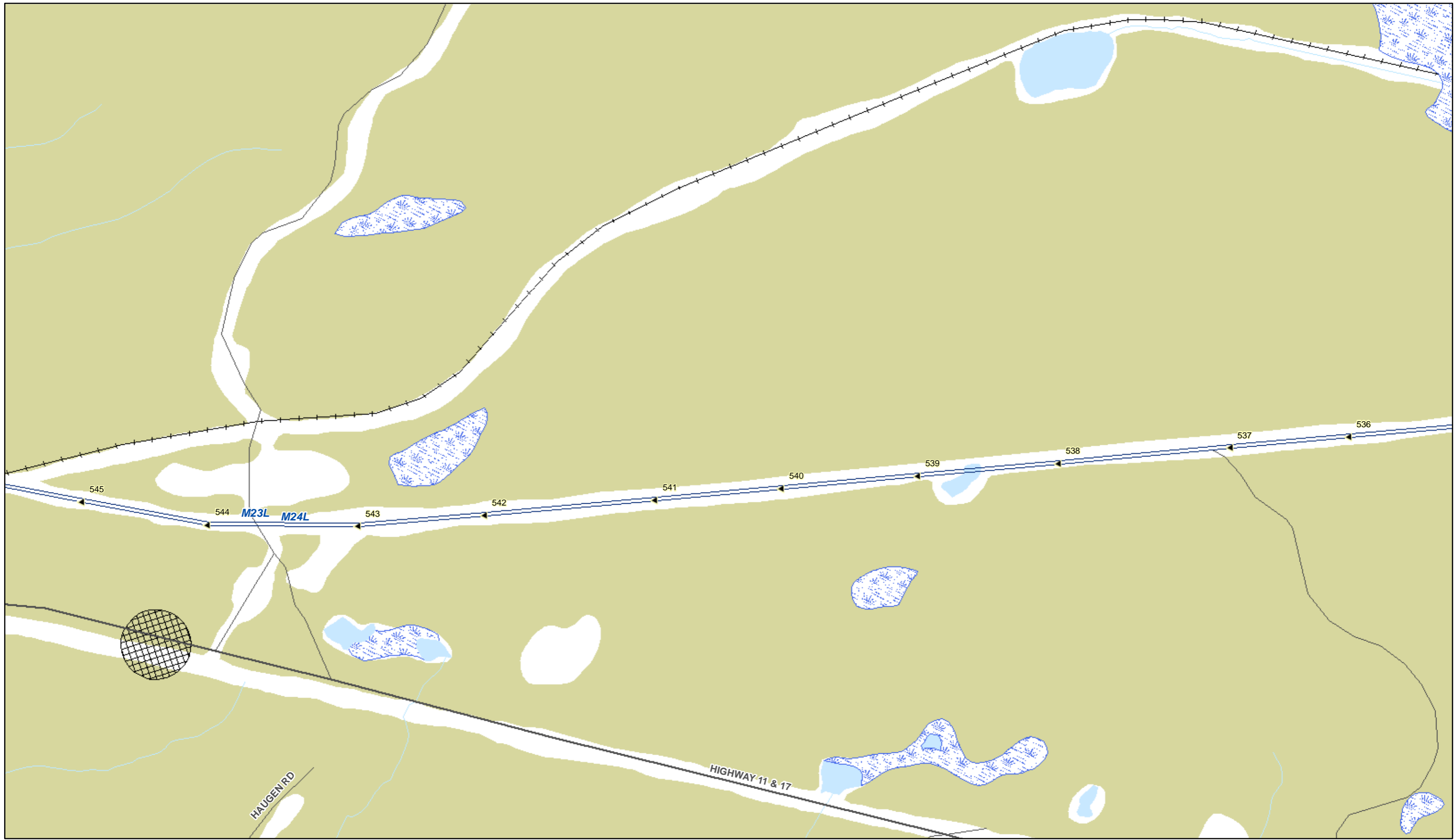
⊠ Pit or Quarry

**Nipigon SS x Lakehead TS**

Tile2



WARNING: Receipt and use of this document are subject to the TERMS OF USE on the first page of this document.



Date: May 7, 2010  
 Produced By: Inergi LP (GIS Services)  
 Map09-62\_Nipigon\_Lakehead\_Tile

Copyright Hydro One Networks Inc. All rights reserved. No part of this drawing may be redistributed or reproduced in any form by any photographic, electronic, mechanical or any other means, or used in any information storage or retrieval system. Neither Hydro One Networks Inc. nor any of its affiliates assumes liability for any errors or omissions.  
 Produced by Hydro One under Licence with the Ontario Ministry of Natural Resources © Queen's Printer for Ontario, 2006.  
 NOT TO BE REPRODUCED OR REDISTRIBUTED CONFIDENTIAL TO HYDRO ONE NETWORKS INC.



**Transmission Lines**  
 — 230 kV  
 — 115 kV  
 - - - 0 kV

**Transformer Stations**  
 " 230 kV  
 " 115 kV  
 " 0 kV


Water  
 Rivers  
 Cold Water Streams  
 Highways  
 Roads  
 Rail  
 # Structures

National and Provincial Park  
 Wetland  
 Conservation Area  
 Wooded Area  
 First Nation Reserves  
 ANSI  
 ESA

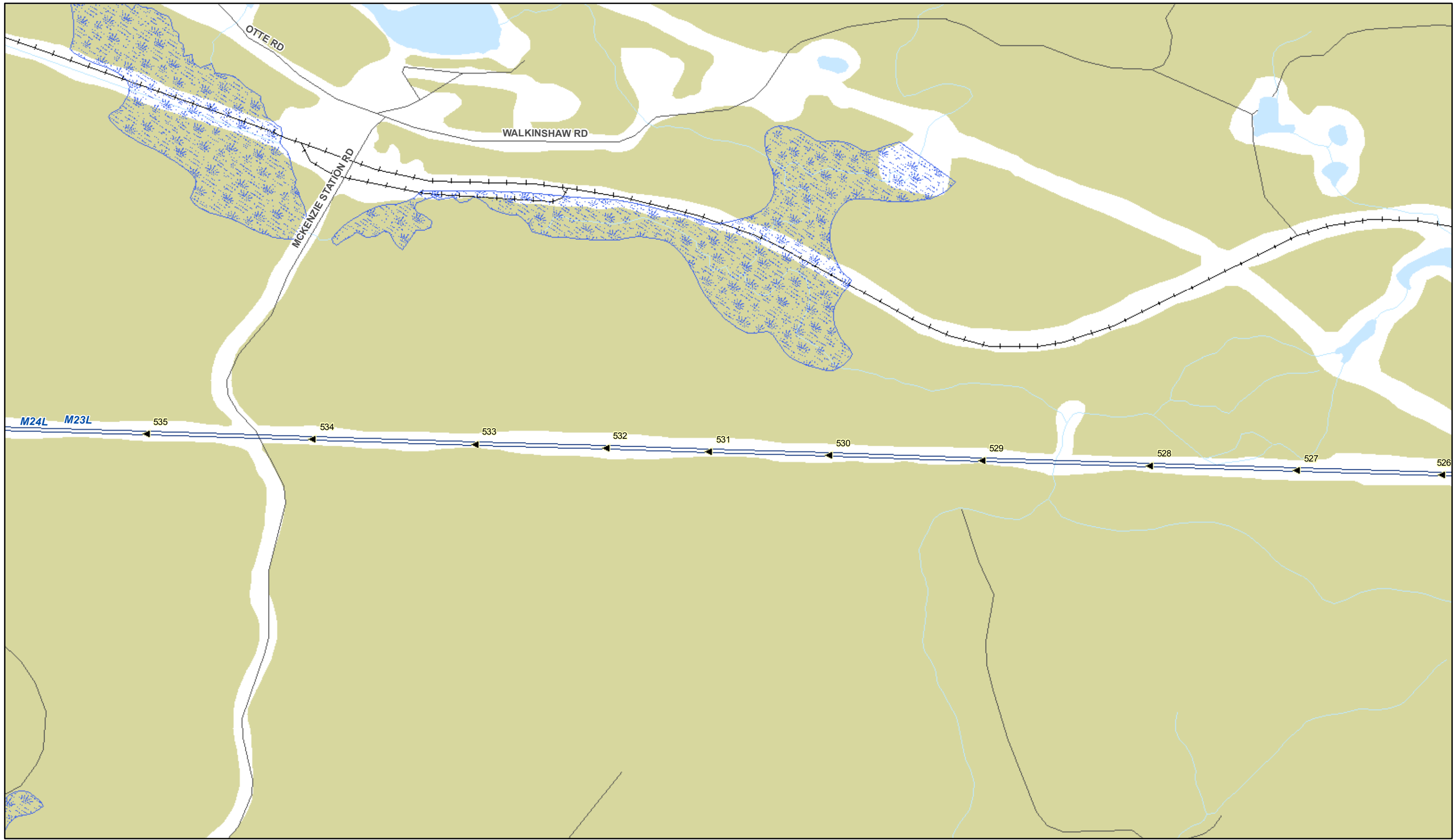
Pit or Quarry

### Nipigon SS x Lakehead TS

Tile3



WARNING: Receipt and use of this document are subject to the TERMS OF USE on the first page of this document.



Date: May 7, 2010  
 Produced By: Inergi LP (GIS Services)  
 Map09-62\_Nipigon\_Lakehead\_Tile

Copyright Hydro One Networks Inc. All rights reserved. No part of this drawing may be redistributed or reproduced in any form by any photographic, electronic, mechanical or any other means, or used in any information storage or retrieval system. Neither Hydro One Networks Inc. nor any of its affiliates assumes liability for any errors or omissions.  
 Produced by Hydro One under Licence with the Ontario Ministry of Natural Resources © Queen's Printer for Ontario, 2006.  
 NOT TO BE REPRODUCED OR REDISTRIBUTED CONFIDENTIAL TO HYDRO ONE NETWORKS INC.

**Transmission Lines**  
 — 230 kV  
 — 115 kV  
 - - - 0 kV

**Transformer Stations**  
 ■ 230 kV  
 ■ 115 kV  
 ■ 0 kV

Water  
 Rivers  
 Cold Water Streams  
 Highways  
 Roads  
 Rail  
 Structures

National and Provincial Park  
 Wetland  
 Conservation Area  
 Wooded Area  
 First Nation Reserves  
 ANSI  
 ESA

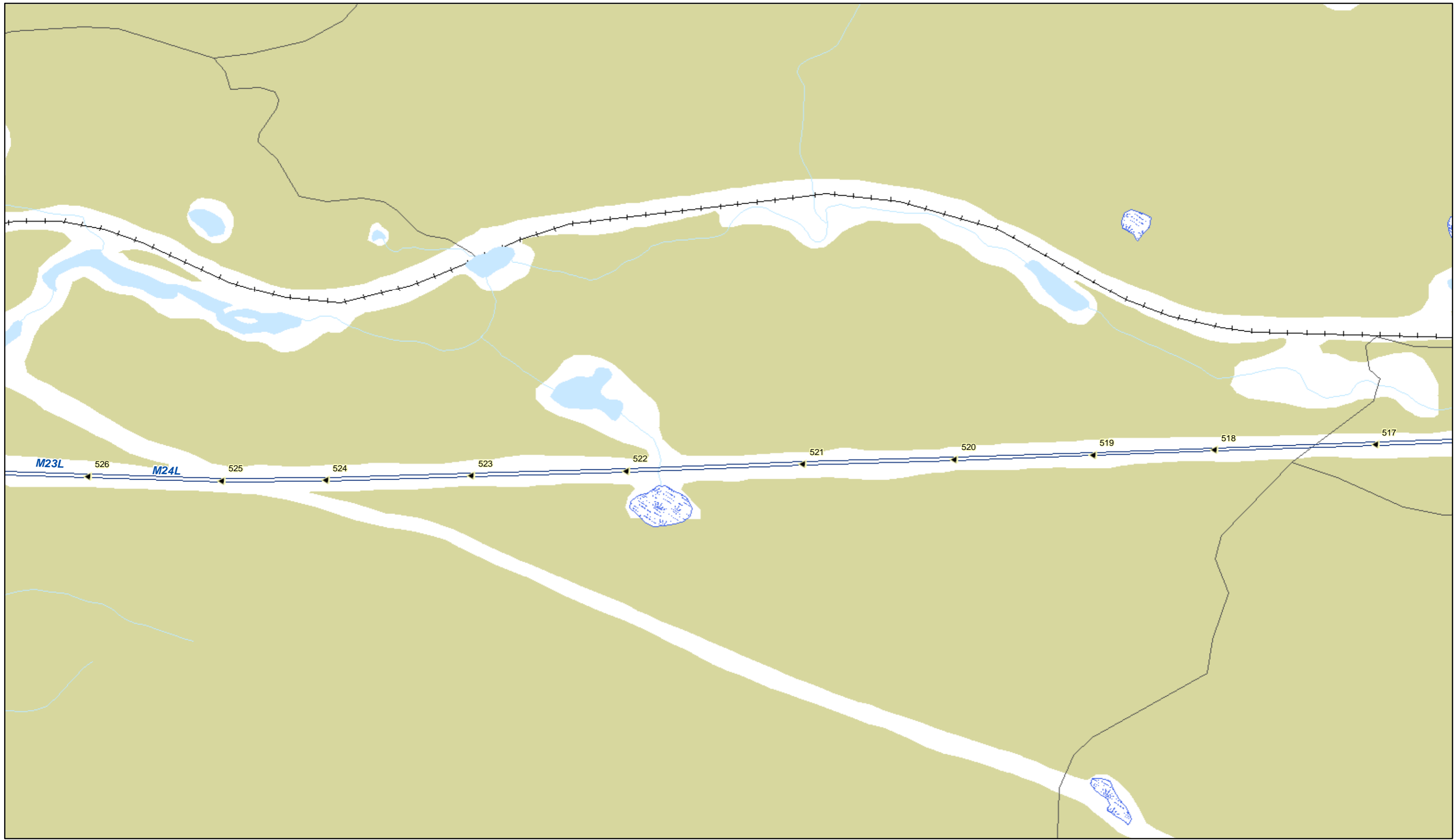
⊠ Pit or Quarry

**Nipigon SS x Lakehead TS**

Tile4



WARNING: Receipt and use of this document are subject to the TERMS OF USE on the first page of this document.



Date: May 7, 2010  
 Produced By: Inergi LP (GIS Services)  
 Map09-62\_Nipigon\_Lakehead\_Tile

Copyright Hydro One Networks Inc. All rights reserved. No part of this drawing may be redistributed or reproduced in any form by any photographic, electronic, mechanical or any other means, or used in any information storage or retrieval system. Neither Hydro One Networks Inc. nor any of its affiliates assumes liability for any errors or omissions.  
 Produced by Hydro One under Licence with the Ontario Ministry of Natural Resources © Queen's Printer for Ontario, 2006.  
 NOT TO BE REPRODUCED OR REDISTRIBUTED CONFIDENTIAL TO HYDRO ONE NETWORKS INC.

**Transmission Lines**  
 — 230 kV  
 — 115 kV  
 - - - 0 kV

**Transformer Stations**  
 " 230 kV  
 " 115 kV  
 " 0 kV


Water  
 Rivers  
 Cold Water Streams  
 Highways  
 Roads  
 Rail  
 # Structures

National and Provincial Park  
 Wetland  
 Conservation Area  
 Wooded Area  
 First Nation Reserves  
 ANSI  
 ESA

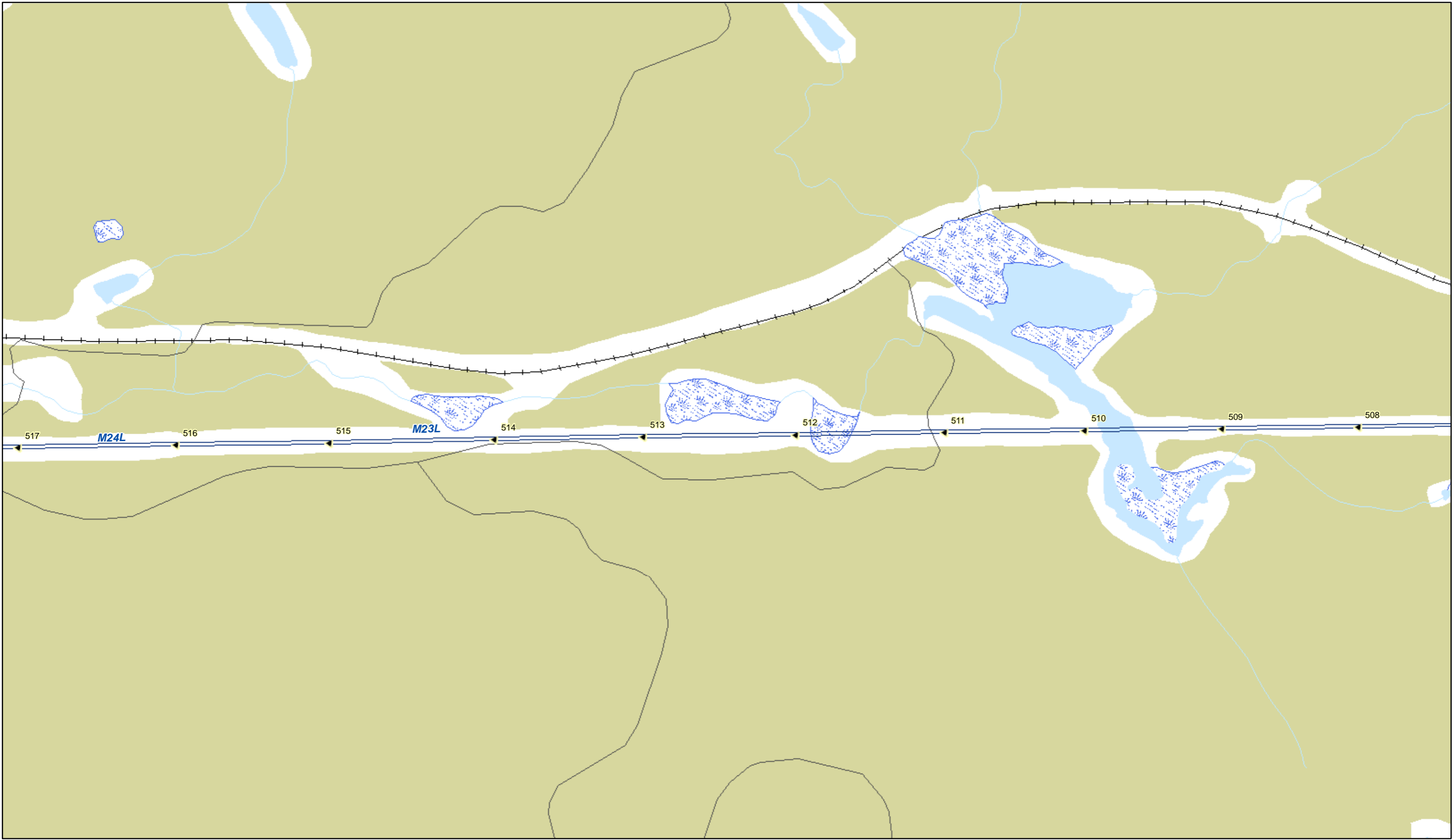
⊠ Pit or Quarry

### Nipigon SS x Lakehead TS

Tile5



WARNING: Receipt and use of this document are subject to the TERMS OF USE on the first page of this document.



Date: May 7, 2010  
 Produced By: Inergi LP (GIS Services)  
 Map09-62\_Nipigon\_Lakehead\_Tile

Copyright Hydro One Networks Inc. All rights reserved. No part of this drawing may be redistributed or reproduced in any form by any photographic, electronic, mechanical or any other means, or used in any information storage or retrieval system. Neither Hydro One Networks Inc. nor any of its affiliates assumes liability for any errors or omissions.  
 Produced by Hydro One under licence with the Ontario Ministry of Natural Resources © Queen's Printer for Ontario, 2006.  
 NOT TO BE REPRODUCED OR REDISTRIBUTED CONFIDENTIAL TO HYDRO ONE NETWORKS INC.

**Transmission Lines**  
 — 230 kV  
 — 115 kV  
 - - - 0 kV

**Transformer Stations**  
 " 230 kV  
 " 115 kV  
 " 0 kV


Water  
 Rivers  
 Cold Water Streams  
 Highways  
 Roads  
 Rail  
 # Structures

National and Provincial Park  
 Wetland  
 Conservation Area  
 Wooded Area  
 First Nation Reserves  
 ANSI  
 ESA

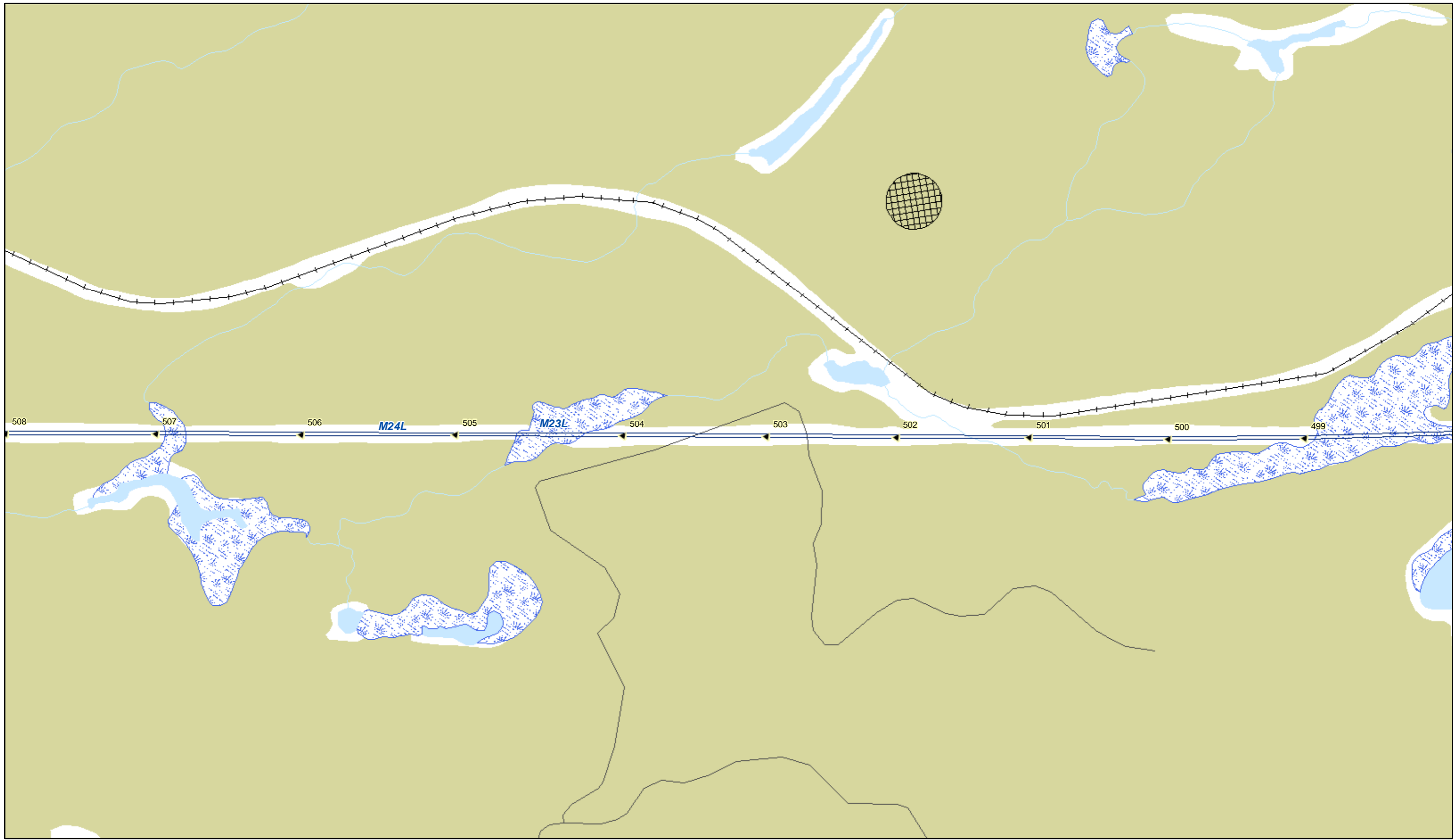
⊠ Pit or Quarry

### Nipigon SS x Lakehead TS

Tile6



WARNING: Receipt and use of this document are subject to the TERMS OF USE on the first page of this document.



Date: May 7, 2010  
 Produced By: Inergi LP (GIS Services)  
 Map09-62\_Nipigon\_Lakehead\_Tile

Copyright Hydro One Networks Inc. All rights reserved. No part of this drawing may be redistributed or reproduced in any form by any photographic, electronic, mechanical or any other means, or used in any information storage or retrieval system. Neither Hydro One Networks Inc. nor any of its affiliates assumes liability for any errors or omissions.  
 Produced by Hydro One under Licence with the Ontario Ministry of Natural Resources © Queen's Printer for Ontario, 2006.  
 NOT TO BE REPRODUCED OR REDISTRIBUTED CONFIDENTIAL TO HYDRO ONE NETWORKS INC.

**Transmission Lines**  
 — 230 kV  
 — 115 kV  
 - - - 0 kV

**Transformer Stations**  
 " 230 kV  
 " 115 kV  
 " 0 kV

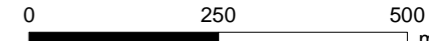
Water  
 Rivers  
 Cold Water Streams  
 Highways  
 Roads  
 Rail  
 # Structures

National and Provincial Park  
 Wetland  
 Conservation Area  
 Wooded Area  
 First Nation Reserves  
 ANSI  
 ESA

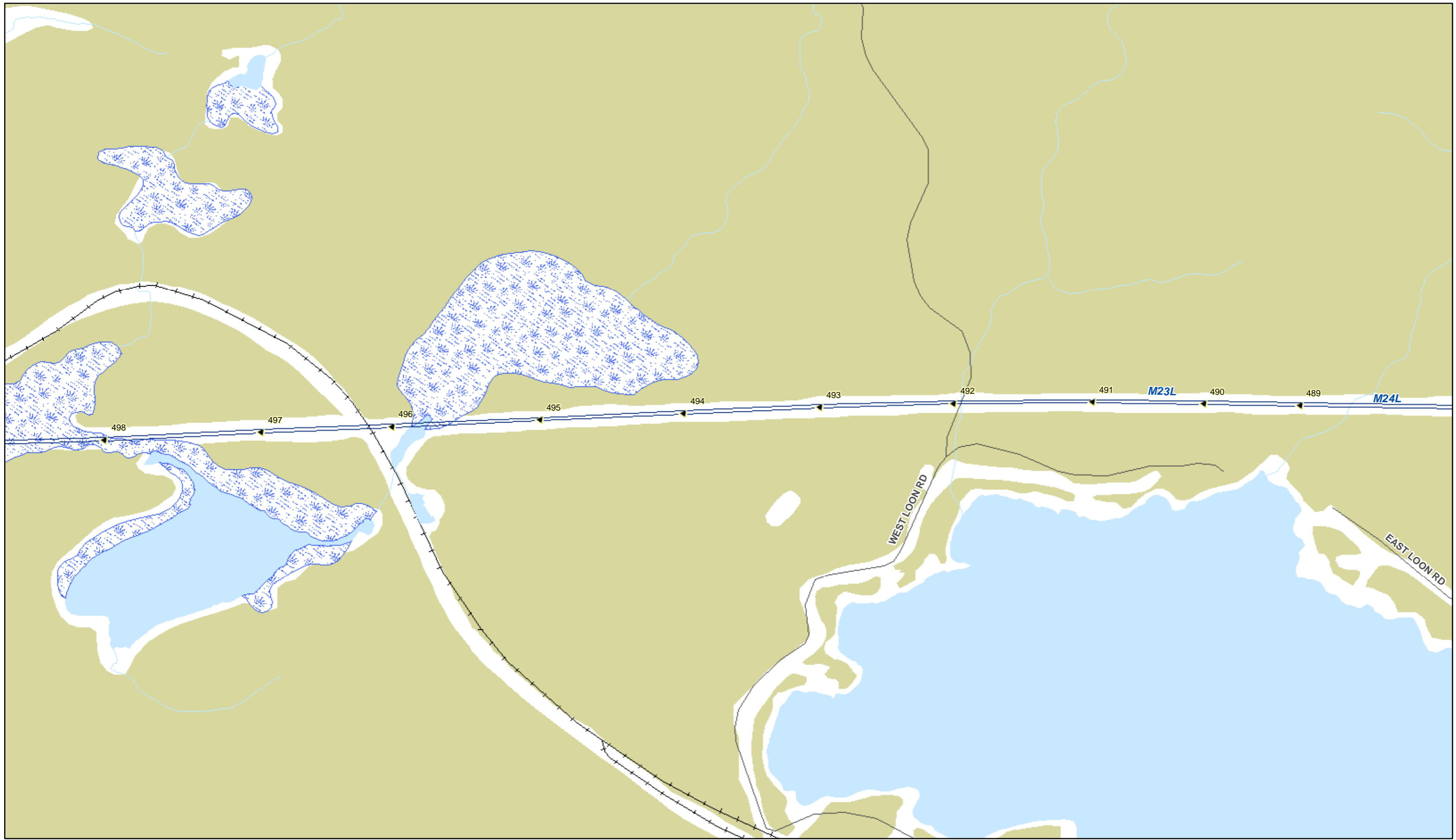
⊠ Pit or Quarry

### Nipigon SS x Lakehead TS

Tile7



WARNING: Receipt and use of this document are subject to the TERMS OF USE on the first page of this document.



Date: May 7, 2010  
 Produced By: Inergi LP (GIS Services)  
 Map09-62\_Nipigon\_Lakehead\_Tile

Copyright Hydro One Networks Inc. All rights reserved. No part of this drawing may be redistributed or reproduced in any form by any photographic, electronic, mechanical or any other means, or used in any information storage or retrieval system. Neither Hydro One Networks Inc. nor any of its affiliates assumes liability for any errors or omissions.  
 Produced by Hydro One under Licence with the Ontario Ministry of Natural Resources © Queen's Printer for Ontario, 2006.  
 NOT TO BE REPRODUCED OR REDISTRIBUTED CONFIDENTIAL TO HYDRO ONE NETWORKS INC.

**Transmission Lines**  
 — 230 kV  
 — 115 kV  
 - - - 0 kV

**Transformer Stations**  
 " 230 kV  
 " 115 kV  
 " 0 kV

Water  
 Rivers  
 Cold Water Streams  
 Highways  
 Roads  
 Rail  
 # Structures

National and Provincial Park  
 Wetland  
 Conservation Area  
 Wooded Area  
 First Nation Reserves  
 ANSI  
 ESA

Pit or Quarry

### Nipigon SS x Lakehead TS

Tile8



WARNING: Receipt and use of this document are subject to the TERMS OF USE on the first page of this document.



Date: May 7, 2010  
 Produced By: Inergi LP (GIS Services)  
 Map09-62\_Nipigon\_Lakehead\_Tile

Copyright Hydro One Networks Inc. All rights reserved. No part of this drawing may be redistributed or reproduced in any form by any photographic, electronic, mechanical or any other means, or used in any information storage or retrieval system. Neither Hydro One Networks Inc. nor any of its affiliates assumes liability for any errors or omissions.  
 Produced by Hydro One under Licence with the Ontario Ministry of Natural Resources © Queen's Printer for Ontario, 2006.  
 NOT TO BE REPRODUCED OR REDISTRIBUTED CONFIDENTIAL TO HYDRO ONE NETWORKS INC.

**Transmission Lines**  
 — 230 kV  
 — 115 kV  
 - - - 0 kV

**Transformer Stations**  
 " 230 kV  
 " 115 kV  
 " 0 kV

Water  
 Rivers  
 Cold Water Streams  
 Highways  
 Roads  
 Rail  
 # Structures

National and Provincial Park  
 Wetland  
 Conservation Area  
 Wooded Area  
 First Nation Reserves  
 ANSI  
 ESA

⊠ Pit or Quarry

**Nipigon SS x Lakehead TS**

Tile9



WARNING: Receipt and use of this document are subject to the TERMS OF USE on the first page of this document.





Date: May 7, 2010  
 Produced By: Inergi LP (GIS Services)  
 Map09-62\_Nipigon\_Lakehead\_Tile

Copyright Hydro One Networks Inc. All rights reserved. No part of this drawing may be redistributed or reproduced in any form by any photographic, electronic, mechanical or any other means, or used in any information storage or retrieval system. Neither Hydro One Networks Inc. nor any of its affiliates assumes liability for any errors or omissions.  
 Produced by Hydro One under Licence with the Ontario Ministry of Natural Resources © Queen's Printer for Ontario, 2006.  
 NOT TO BE REPRODUCED OR REDISTRIBUTED CONFIDENTIAL TO HYDRO ONE NETWORKS INC.

**Transmission Lines**  
 — 230 kV  
 — 115 kV  
 - - - 0 kV

**Transformer Stations**  
 " 230 kV  
 " 115 kV  
 " 0 kV

Water  
 Rivers  
 Cold Water Streams  
 Highways  
 Roads  
 Rail  
 # Structures


National and Provincial Park  
 Wetland  
 Conservation Area  
 Wooded Area  
 First Nation Reserves  
 ANSI  
 ESA

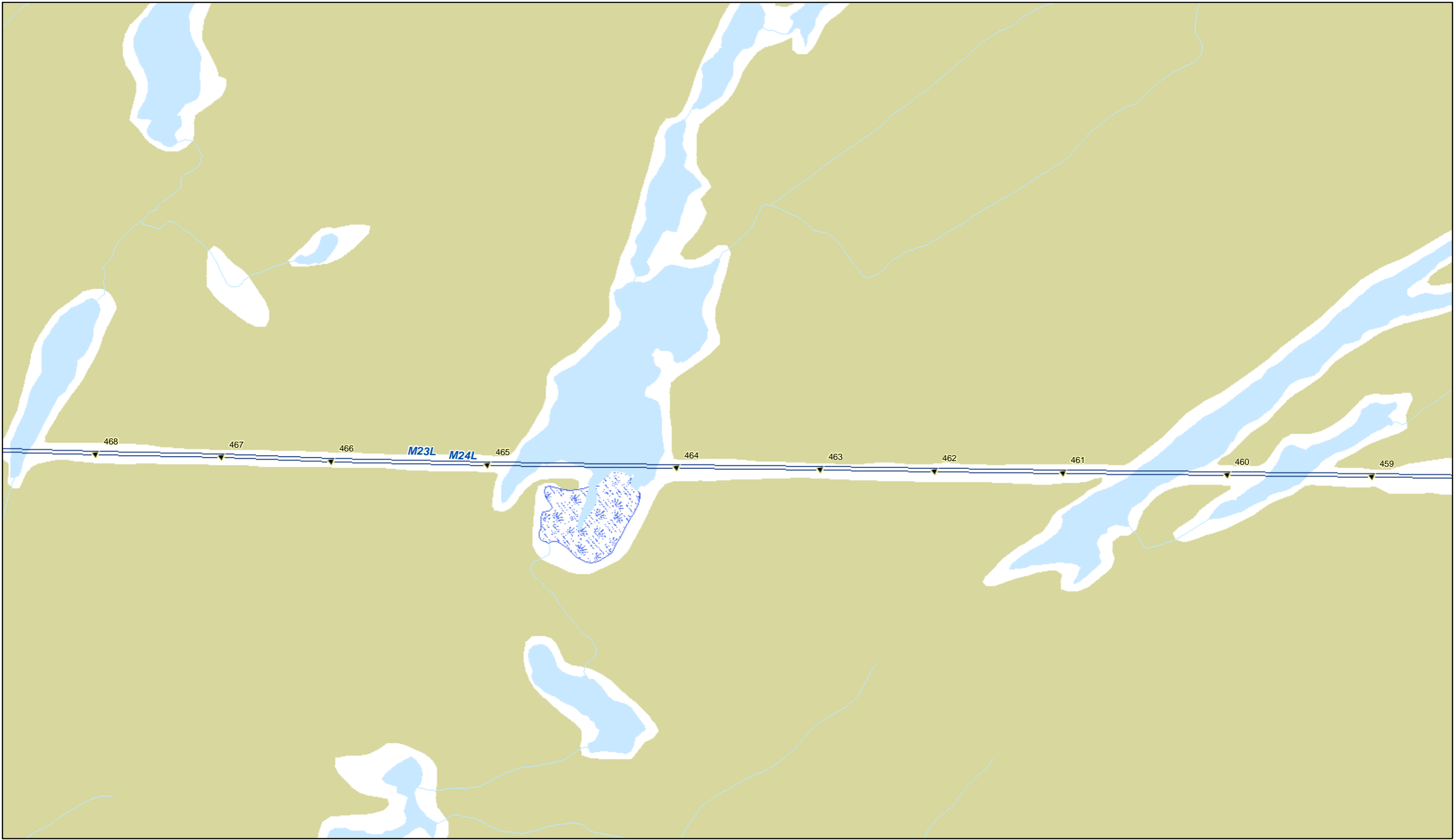
Pit or Quarry

### Nipigon SS x Lakehead TS

WARNING: Receipt and use of this document are subject to the TERMS OF USE on the first page of this document.

Tile10





Date: May 7, 2010  
 Produced By: Inergi LP (GIS Services)  
 Map09-62\_Nipigon\_Lakehead\_Tile

Copyright Hydro One Networks Inc. All rights reserved. No part of this drawing may be redistributed or reproduced in any form by any photographic, electronic, mechanical or any other means, or used in any information storage or retrieval system. Neither Hydro One Networks Inc. nor any of its affiliates assumes liability for any errors or omissions.  
 Produced by Hydro One under Licence with the Ontario Ministry of Natural Resources © Queen's Printer for Ontario, 2006.  
 NOT TO BE REPRODUCED OR REDISTRIBUTED CONFIDENTIAL TO HYDRO ONE NETWORKS INC.

**Transmission Lines**  
 — 230 kV  
 — 115 kV  
 - - - 0 kV

**Transformer Stations**  
 " 230 kV  
 " 115 kV  
 " 0 kV


Water  
 Rivers  
 Cold Water Streams  
 Highways  
 Roads  
 Rail  
 # Structures

National and Provincial Park  
 Wetland  
 Conservation Area  
 Wooded Area  
 First Nation Reserves  
 ANSI  
 ESA

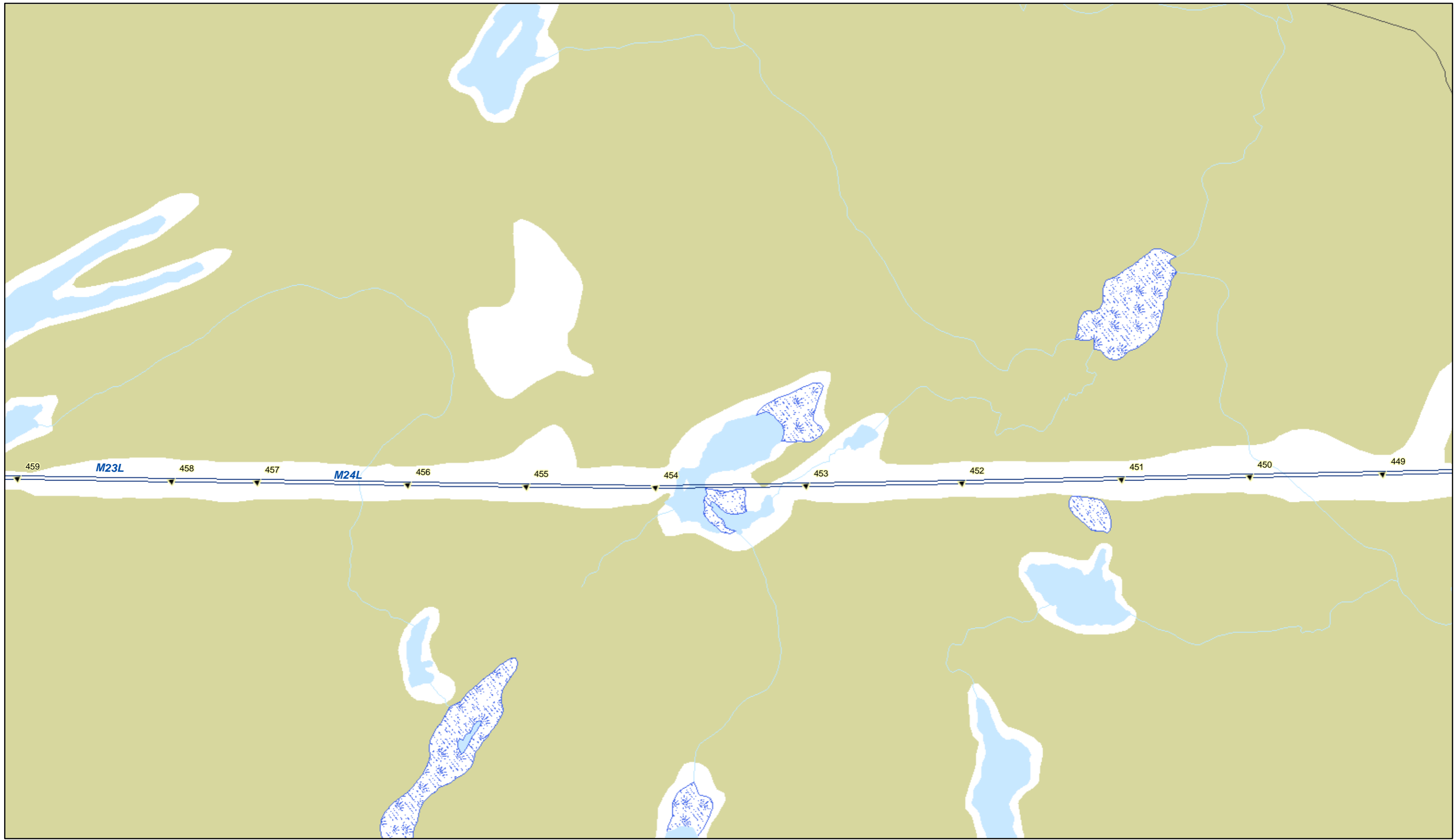
⊠ Pit or Quarry

**Nipigon SS x Lakehead TS**

Tile11



WARNING: Receipt and use of this document are subject to the TERMS OF USE on the first page of this document.



Date: May 7, 2010  
 Produced By: Inergi LP (GIS Services)  
 Map09-62\_Nipigon\_Lakehead\_Tile

Copyright Hydro One Networks Inc. All rights reserved. No part of this drawing may be redistributed or reproduced in any form by any photographic, electronic, mechanical or any other means, or used in any information storage or retrieval system. Neither Hydro One Networks Inc. nor any of its affiliates assumes liability for any errors or omissions.  
 Produced by Hydro One under Licence with the Ontario Ministry of Natural Resources © Queen's Printer for Ontario, 2006.  
 NOT TO BE REPRODUCED OR REDISTRIBUTED CONFIDENTIAL TO HYDRO ONE NETWORKS INC.

**Transmission Lines**  
 — 230 kV  
 — 115 kV  
 - - - 0 kV

**Transformer Stations**  
 " 230 kV  
 " 115 kV  
 " 0 kV

Water  
 Rivers  
 Cold Water Streams  
 Highways  
 Roads  
 Rail  
 # Structures

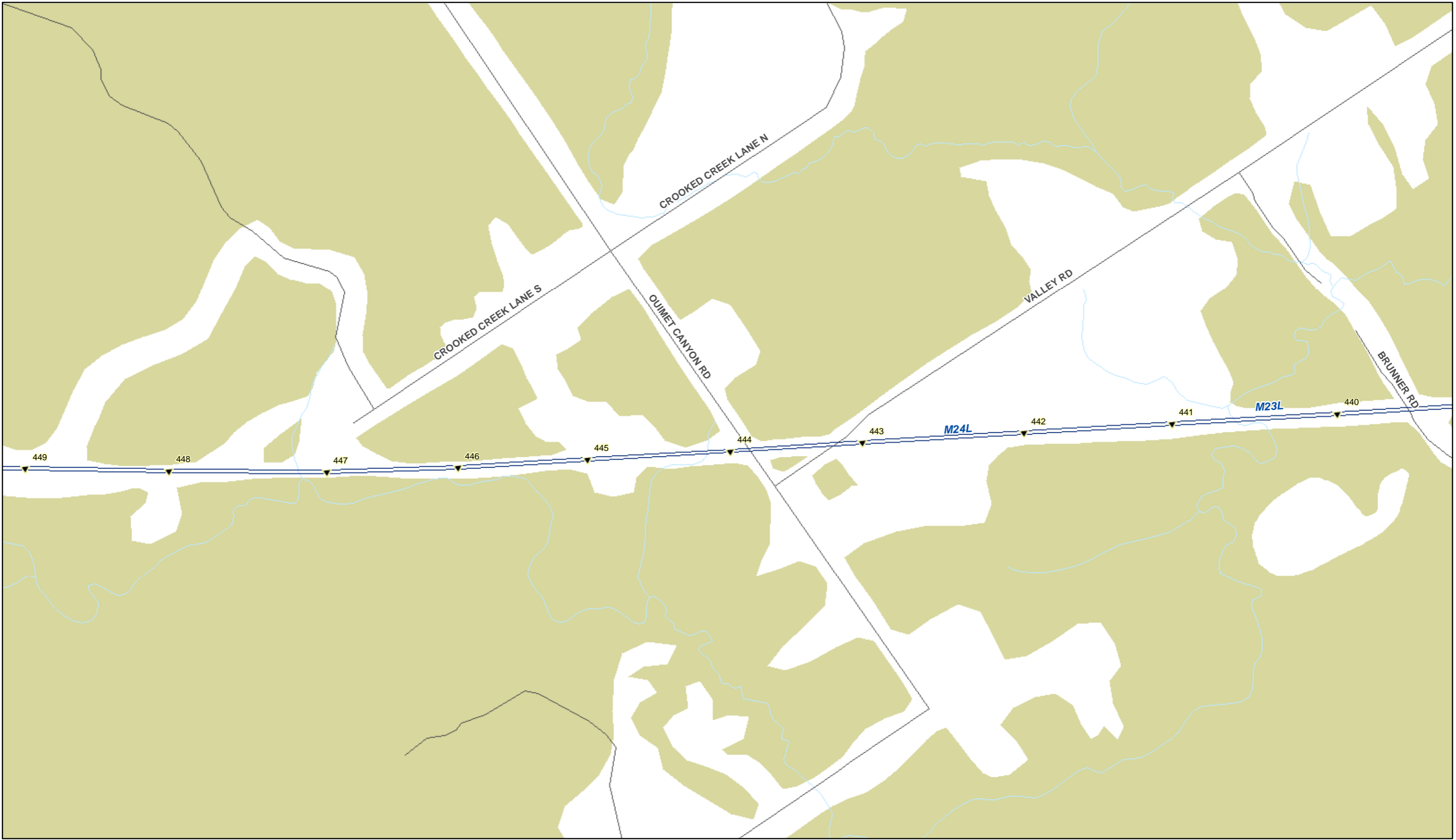
National and Provincial Park  
 Wetland  
 Conservation Area  
 Wooded Area  
 First Nation Reserves  
 ANSI  
 ESA

Pit or Quarry

### Nipigon SS x Lakehead TS

Tile12 0 250 500 m

WARNING: Receipt and use of this document are subject to the TERMS OF USE on the first page of this document.



Date: May 7, 2010  
 Produced By: Inergi LP (GIS Services)  
 Map09-62\_Nipigon\_Lakehead\_Tile

Copyright Hydro One Networks Inc. All rights reserved. No part of this drawing may be redistributed or reproduced in any form by any photographic, electronic, mechanical or any other means, or used in any information storage or retrieval system. Neither Hydro One Networks Inc. nor any of its affiliates assumes liability for any errors or omissions.  
 Produced by Hydro One under Licence with the Ontario Ministry of Natural Resources © Queen's Printer for Ontario, 2006.  
 NOT TO BE REPRODUCED OR REDISTRIBUTED CONFIDENTIAL TO HYDRO ONE NETWORKS INC.

**Transmission Lines**  
 — 230 kV  
 — 115 kV  
 - - - 0 kV

**Transformer Stations**  
 " 230 kV  
 " 115 kV  
 " 0 kV

Water  
 Rivers  
 Cold Water Streams  
 Highways  
 Roads  
 Rail  
 # Structures

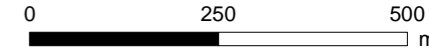
National and Provincial Park  
 Wetland  
 Conservation Area  
 Wooded Area  
 First Nation Reserves  
 ANSI  
 ESA

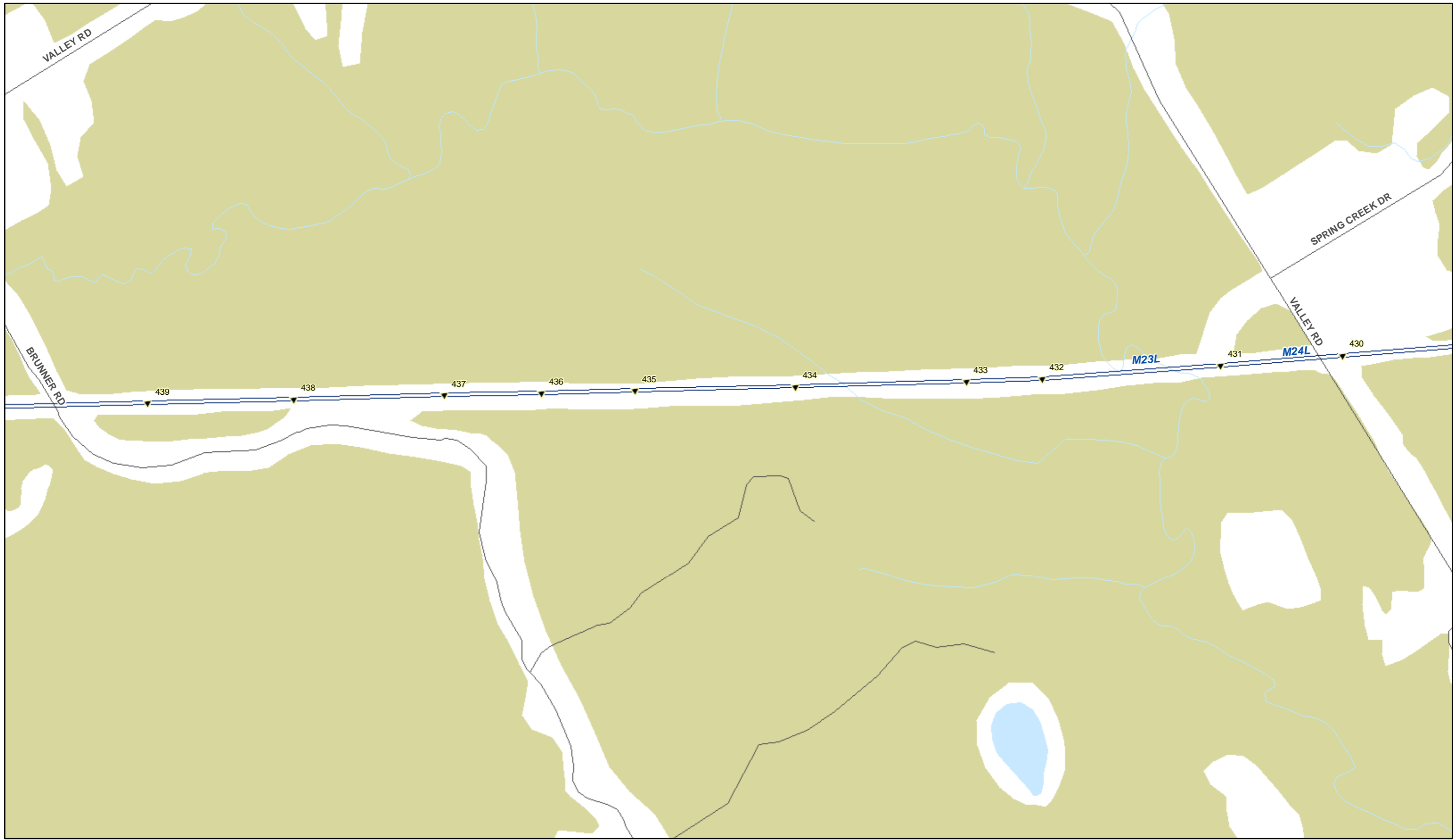
Pit or Quarry

**Nipigon SS x Lakehead TS**

WARNING: Receipt and use of this document are subject to the TERMS OF USE on the first page of this document.

Tile13





Date: May 7, 2010  
 Produced By: Inergi LP (GIS Services)  
 Map09-62\_Nipigon\_Lakehead\_Tile

Copyright Hydro One Networks Inc. All rights reserved. No part of this drawing may be redistributed or reproduced in any form by any photographic, electronic, mechanical or any other means, or used in any information storage or retrieval system. Neither Hydro One Networks Inc. nor any of its affiliates assumes liability for any errors or omissions.  
 Produced by Hydro One under Licence with the Ontario Ministry of Natural Resources © Queen's Printer for Ontario, 2006.  
 NOT TO BE REPRODUCED OR REDISTRIBUTED CONFIDENTIAL TO HYDRO ONE NETWORKS INC.

**Transmission Lines**  
 — 230 kV  
 — 115 kV  
 - - - 0 kV

**Transformer Stations**  
 " 230 kV  
 " 115 kV  
 " 0 kV

Water  
 Rivers  
 Cold Water Streams  
 Highways  
 Roads  
 Rail  
 # Structures

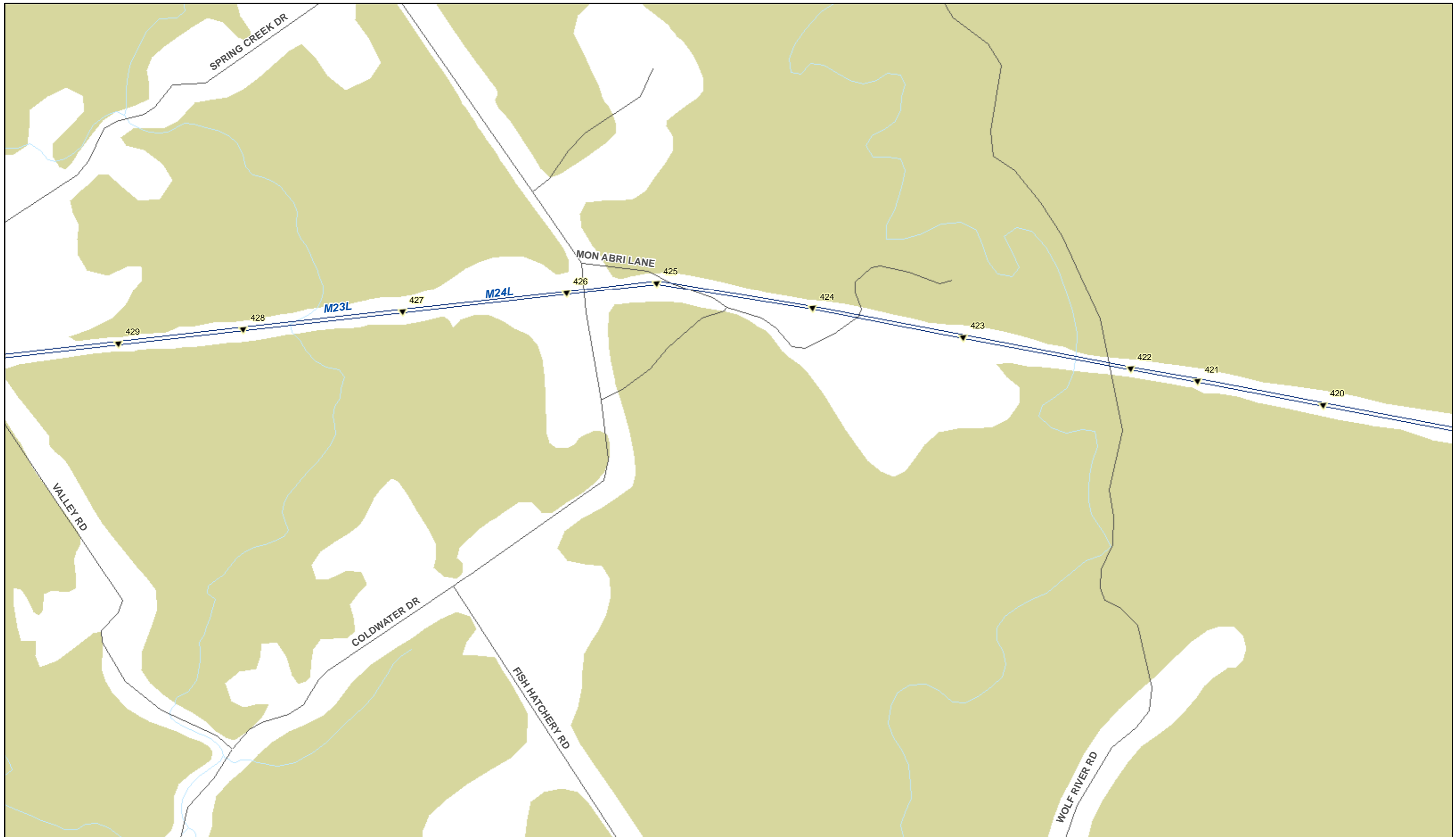
National and Provincial Park  
 Wetland  
 Conservation Area  
 Wooded Area  
 First Nation Reserves  
 ANSI  
 ESA

⊠ Pit or Quarry

**Nipigon SS x Lakehead TS**

Tile14 0 250 500 m

WARNING: Receipt and use of this document are subject to the TERMS OF USE on the first page of this document.



Date: May 7, 2010  
 Produced By: Inergi LP (GIS Services)  
 Map09-62\_Nipigon\_Lakehead\_Tile

Copyright Hydro One Networks Inc. All rights reserved. No part of this drawing may be redistributed or reproduced in any form by any photographic, electronic, mechanical or any other means, or used in any information storage or retrieval system. Neither Hydro One Networks Inc. nor any of its affiliates assumes liability for any errors or omissions.  
 Produced by Hydro One under Licence with the Ontario Ministry of Natural Resources © Queen's Printer for Ontario, 2006.  
 NOT TO BE REPRODUCED OR REDISTRIBUTED CONFIDENTIAL TO HYDRO ONE NETWORKS INC.

**Transmission Lines**  
 — 230 kV  
 — 115 kV  
 - - - 0 kV

**Transformer Stations**  
 " 230 kV  
 " 115 kV  
 " 0 kV

Water  
 Rivers  
 Cold Water Streams  
 Highways  
 Roads  
 Rail  
 # Structures

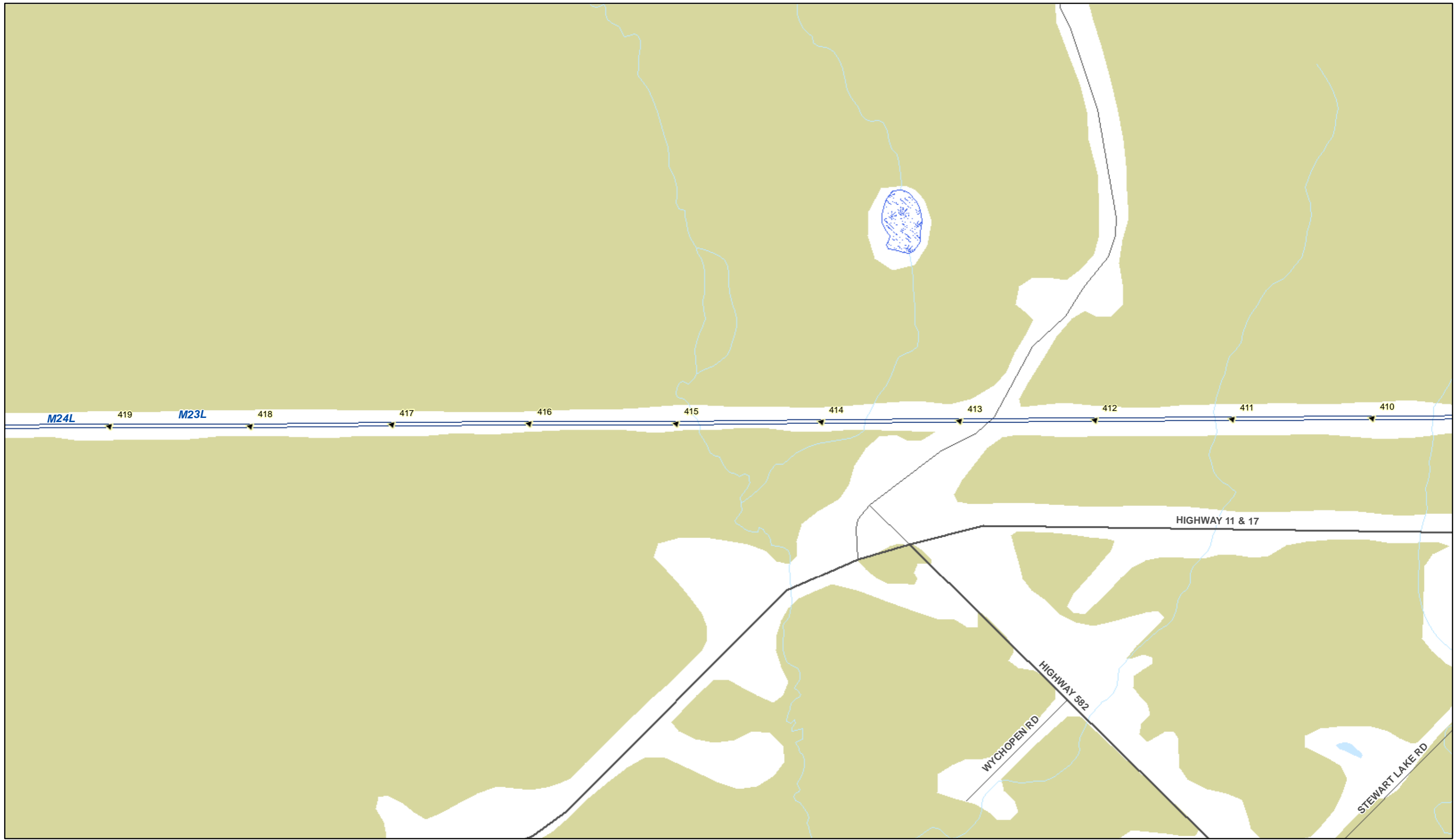
National and Provincial Park  
 Wetland  
 Conservation Area  
 Wooded Area  
 First Nation Reserves  
 ANSI  
 ESA

⊠ Pit or Quarry

**Nipigon SS x Lakehead TS**

Tile15 0 250 500 m

WARNING: Receipt and use of this document are subject to the TERMS OF USE on the first page of this document.



Date: May 7, 2010  
 Produced By: Inergi LP (GIS Services)  
 Map09-62\_Nipigon\_Lakehead\_Tile

Copyright Hydro One Networks Inc. All rights reserved. No part of this drawing may be redistributed or reproduced in any form by any photographic, electronic, mechanical or any other means, or used in any information storage or retrieval system. Neither Hydro One Networks Inc. nor any of its affiliates assumes liability for any errors or omissions.  
 Produced by Hydro One under Licence with the Ontario Ministry of Natural Resources © Queen's Printer for Ontario, 2006.  
 NOT TO BE REPRODUCED OR REDISTRIBUTED CONFIDENTIAL TO HYDRO ONE NETWORKS INC.

**Transmission Lines**  
 — 230 kV  
 — 115 kV  
 - - - 0 kV

**Transformer Stations**  
 " 230 kV  
 " 115 kV  
 " 0 kV

Water  
 Rivers  
 Cold Water Streams  
 Highways  
 Roads  
 Rail  
 # Structures

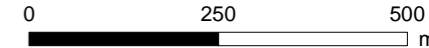
National and Provincial Park  
 Wetland  
 Conservation Area  
 Wooded Area  
 First Nation Reserves  
 ANSI  
 ESA

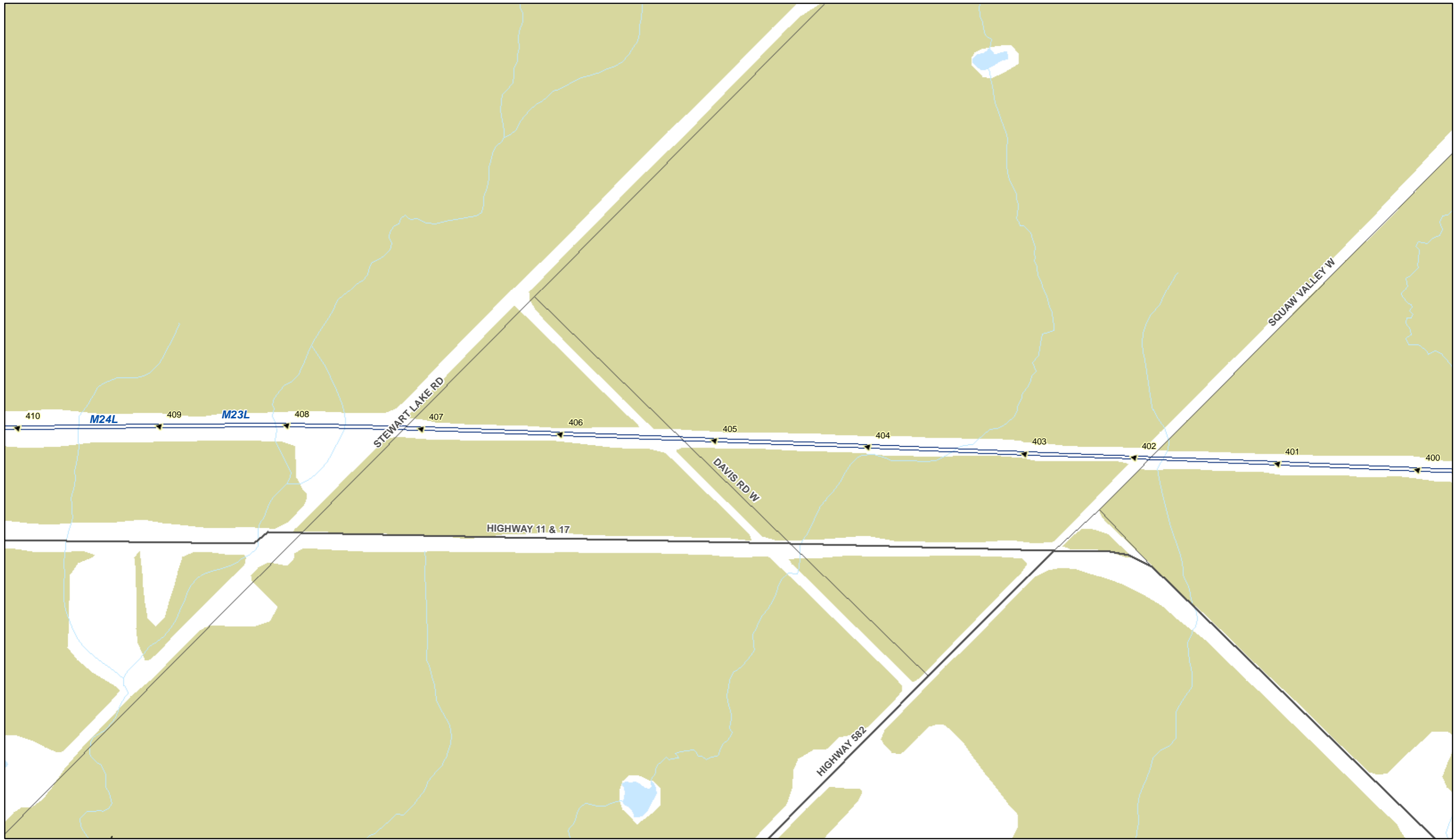
⊠ Pit or Quarry

### Nipigon SS x Lakehead TS

WARNING: Receipt and use of this document are subject to the TERMS OF USE on the first page of this document.

Tile16





Date: May 7, 2010  
 Produced By: Inergi LP (GIS Services)  
 Map09-62\_Nipigon\_Lakehead\_Tile

Copyright Hydro One Networks Inc. All rights reserved. No part of this drawing may be redistributed or reproduced in any form by any photographic, electronic, mechanical or any other means, or used in any information storage or retrieval system. Neither Hydro One Networks Inc. nor any of its affiliates assumes liability for any errors or omissions.  
 Produced by Hydro One under Licence with the Ontario Ministry of Natural Resources © Queen's Printer for Ontario, 2006.  
 NOT TO BE REPRODUCED OR REDISTRIBUTED CONFIDENTIAL TO HYDRO ONE NETWORKS INC.

**Transmission Lines**  
 — 230 kV  
 — 115 kV  
 - - - 0 kV

**Transformer Stations**  
 " 230 kV  
 " 115 kV  
 " 0 kV

Water  
 Rivers  
 Cold Water Streams  
 Highways  
 Roads  
 Rail  
 # Structures

National and Provincial Park  
 Wetland  
 Conservation Area  
 Wooded Area  
 First Nation Reserves  
 ANSI  
 ESA

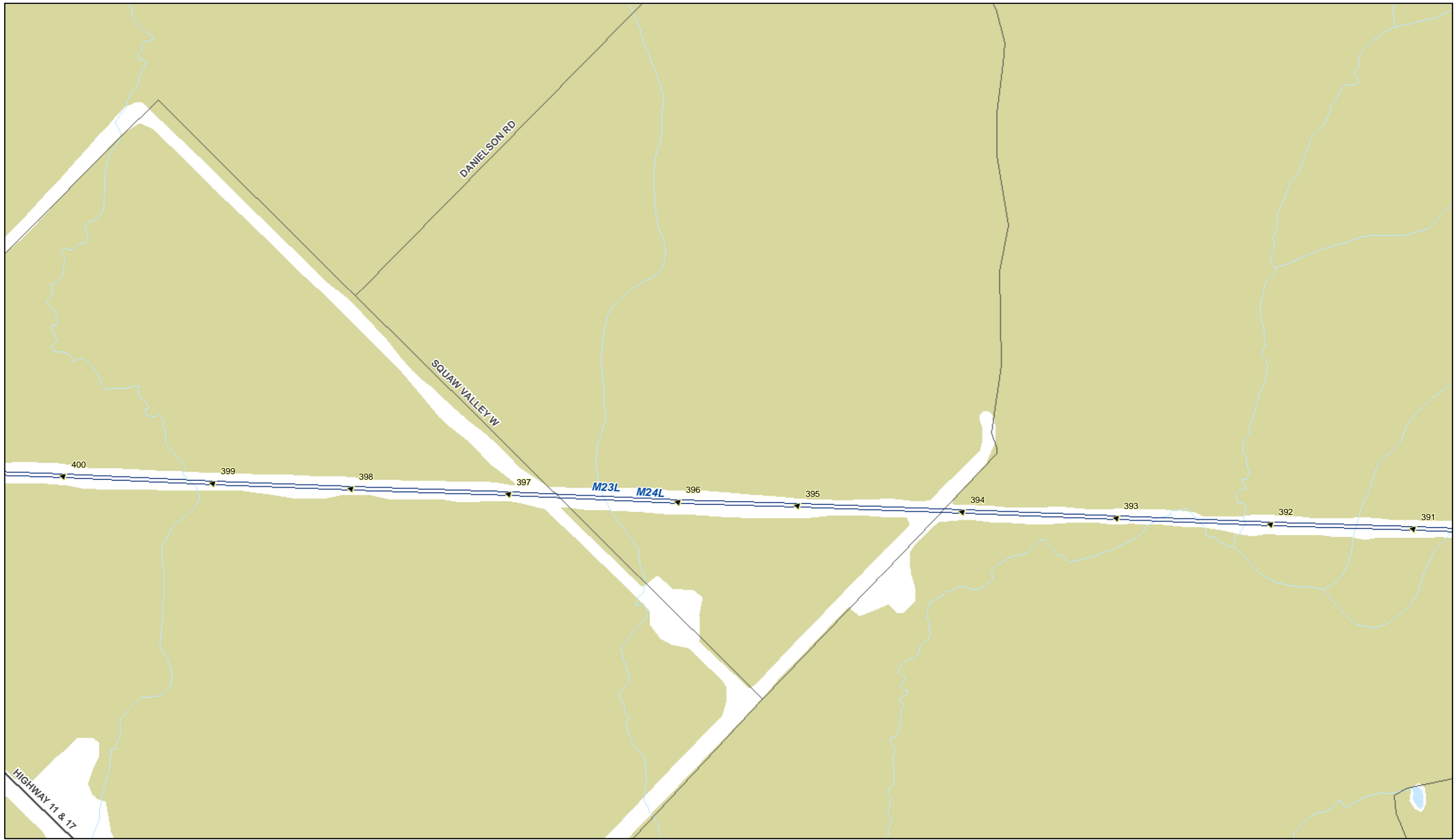
Pit or Quarry

**Nipigon SS x Lakehead TS**

Tile17 0 250 500 m

WARNING: Receipt and use of this document are subject to the TERMS OF USE on the first page of this document.





Date: May 7, 2010  
 Produced By: Inergi LP (GIS Services)  
 Map09-62\_Nipigon\_Lakehead\_Tile

Copyright Hydro One Networks Inc. All rights reserved. No part of this drawing may be redistributed or reproduced in any form by any photographic, electronic, mechanical or any other means, or used in any information storage or retrieval system. Neither Hydro One Networks Inc. nor any of its affiliates assumes liability for any errors or omissions.  
 Produced by Hydro One under Licence with the Ontario Ministry of Natural Resources © Queen's Printer for Ontario, 2006.  
 NOT TO BE REPRODUCED OR REDISTRIBUTED CONFIDENTIAL TO HYDRO ONE NETWORKS INC.

**Transmission Lines**  
 — 230 kV  
 — 115 kV  
 - - - 0 kV

**Transformer Stations**  
 " 230 kV  
 " 115 kV  
 " 0 kV

Water  
 Rivers  
 Cold Water Streams  
 Highways  
 Roads  
 Rail  
 # Structures

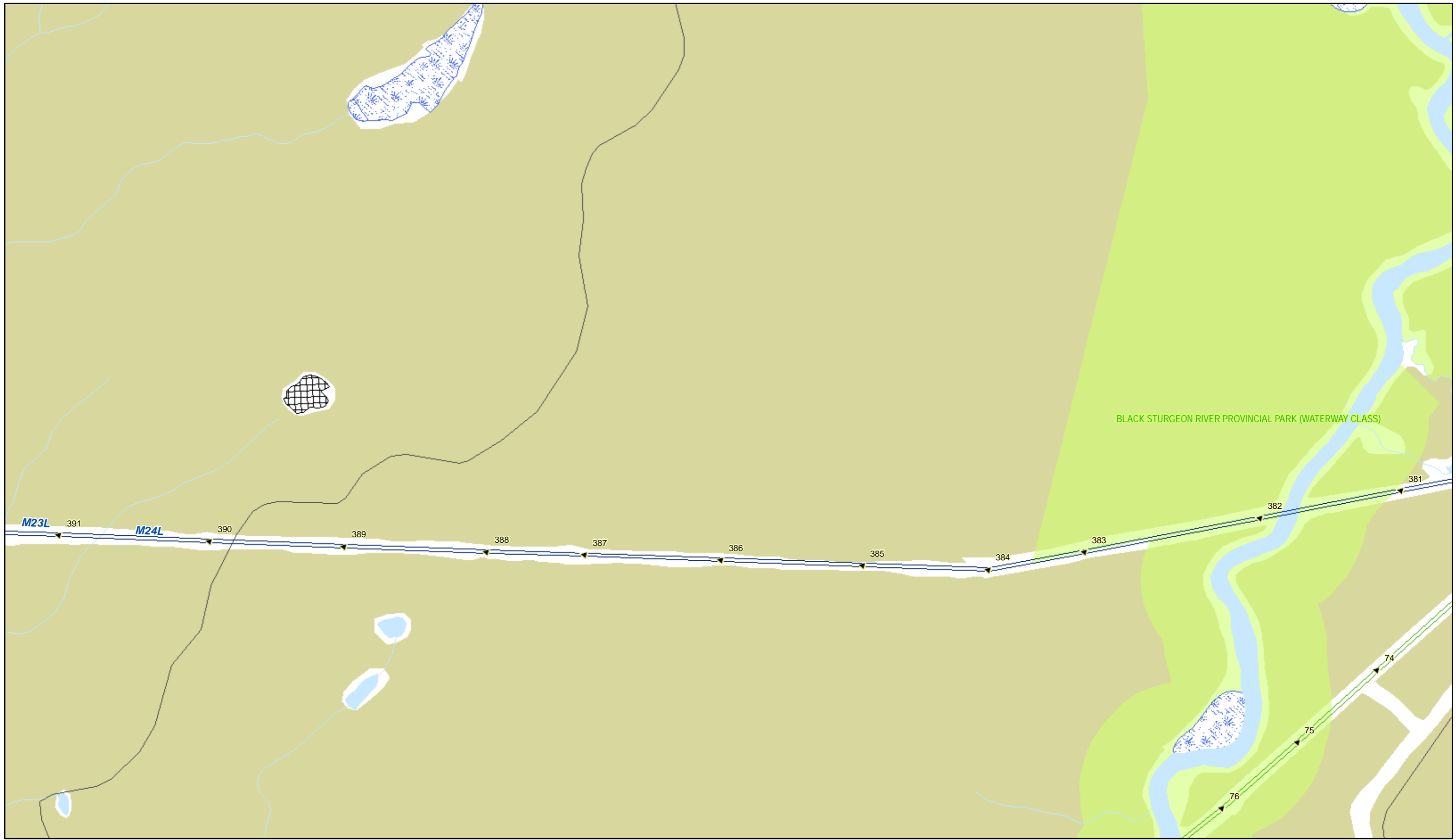
National and Provincial Park  
 Wetland  
 Conservation Area  
 Wooded Area  
 First Nation Reserves  
 ANSI  
 ESA

⊠ Pit or Quarry

### Nipigon SS x Lakehead TS

Tile18 0 250 500 m

WARNING: Receipt and use of this document are subject to the TERMS OF USE on the first page of this document.



BLACK STURGEON RIVER PROVINCIAL PARK (WATERWAY CLASS)



Date: May 7, 2010  
 Produced By: Inergi LP (GIS Services)  
 Map09-62\_Nipigon\_Lakehead\_Tile

Copyright Hydro One Networks Inc. All rights reserved. No part of this drawing may be redistributed or reproduced in any form by any photographic, electronic, mechanical or any other means, or used in any information storage or retrieval system. Neither Hydro One Networks Inc. nor any of its affiliates assumes liability for any errors or omissions.  
 Produced by Hydro One under Licence with the Ontario Ministry of Natural Resources © Queen's Printer for Ontario, 2006.  
 NOT TO BE REPRODUCED OR REDISTRIBUTED CONFIDENTIAL TO HYDRO ONE NETWORKS INC.

Transmission Lines		Transformer Stations		Water		National and Provincial Park		Pit or Quarry	
	230 kV		230 kV		Water		National and Provincial Park		Pit or Quarry
	115 kV		115 kV		Rivers		Wetland		
	0 kV		0 kV		Cold Water Streams		Conservation Area		
					Highways		Wooded Area		
					Roads		First Nation Reserves		
					Rail		ANSI		
					Structures		ESA		

**Nipigon SS x Lakehead TS**

Tile19 0 250 500 m

WARNING: Receipt and use of this document are subject to the TERMS OF USE on the first page of this document.